

49521 217/172

4876

PTU
THE ANCIENT MONUMENTS AND
ARCHAEOLOGICAL AREAS ACT 1979

Entry in the Schedule of Monuments

1999

Re: The Monument known as
Nether Glenny, cup and ring-marked rocks
700m NW and 700m WNW of

in the Parish of Port of Menteith and
County of Perth

59 55

Search Sheet No: 49521


892508570427

Solicitor
to the
Secretary of State
for Scotland
Victoria Quay
Edinburgh


MFA08183

THE ANCIENT MONUMENTS AND ARCHAEOLOGICAL AREAS ACT 1979
ENTRY IN THE SCHEDULE OF MONUMENTS

The monument known as Nether Glenny, cup and ring-marked rocks 700m NW and 700m WNW of, comprises two cup-marked rocks of prehistoric date. The area to be scheduled encompasses the two cup-marked rocks and areas around them in which associated archaeological deposits may be expected to survive. It is divided into two circular areas, each 35m in diameter. The monument, which lies in the Parish of Port of Menteith and the County of Perth as shown outlined in red on the Plan annexed and executed as relative hereto


 is hereby included in the Schedule of Monuments appearing to the Secretary of State for Scotland to be of national importance compiled and maintained by him under section 1(1) of the Ancient Monuments and Archaeological Areas Act 1979.

Given under the Seal of the Secretary of State for Scotland.


Assistant Secretary
Date 3 March 1999

Historic Scotland
Longmore House
Salisbury Place
EDINBURGH
EH9 1SH

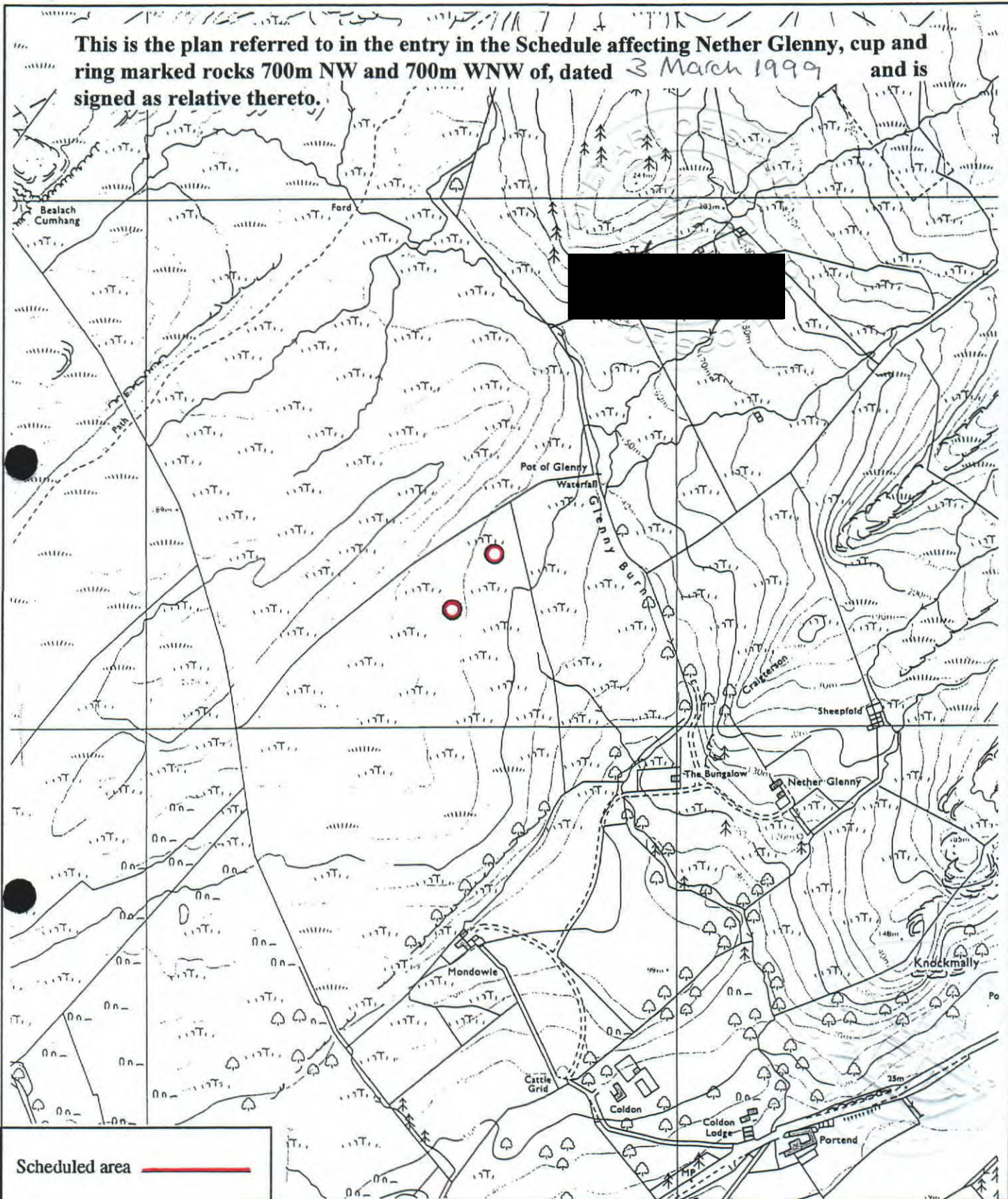
Register on behalf of the Secretary of State for Scotland in the Register of the County of Perth.


Solicitor, Edinburgh, Agent

MFA08383


REGISTERS OF SCOTLAND
GENERAL REGISTER OF SASINES
COUNTY OF PERTH
FICHE 291 FRAME 5
PRESENTED AND RECORDED ON 29 JUN 1999

This is the plan referred to in the entry in the Schedule affecting Nether Glenny, cup and ring marked rocks 700m NW and 700m WNW of, dated 3 March 1999 and is signed as relative thereto.

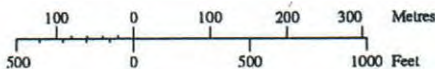


Scheduled area

Nether Glenny, cup and ring marked rocks 700m NW and 700m WNW of
Port of Menteith Parish


N
 Sheet: NN50SE

Scale 1:10,000



© Crown copyright reserved