


ATG

THE ANCIENT MONUMENTS AND
ARCHAEOLOGICAL AREAS ACT 1979

Entry in the Schedule of Monuments



1999

25

Re: The Monument known as
Torrax, cairn 1150m WNW of
in the Parish of Lintrathen and
County of Angus

19

Search Sheet No: 93563

500225936901

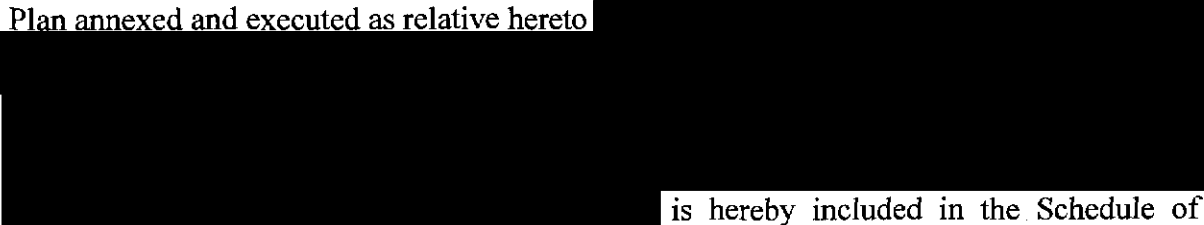
Office of the Solicitor
to the
Scottish Executive
Victoria Quay
Edinburgh

MFA01486

6844


THE ANCIENT MONUMENTS AND ARCHAEOLOGICAL AREAS ACT 1979
ENTRY IN THE SCHEDULE OF MONUMENTS

The monument known as Torrax, cairn 1150m WNW of comprises a burial cairn of prehistoric date, visible as a low grass and gorse-covered mound. The area to be scheduled comprises the remains described and an area around them within which related material may be expected to be found. It is circular with a diameter of 35m. The monument, which lies in the Parish of Lintrathen and the County of Angus as shown outlined in red on the Plan annexed and executed as relative hereto




is hereby included in the Schedule of Monuments appearing to the Scottish Ministers to be of national importance compiled and maintained by them under section 1(1) of the Ancient Monuments and Archaeological Areas Act 1979.

Subscribed by Frank James Lawrie, Director of Heritage Policy with Historic Scotland, being an officer of the Scottish Ministers at Edinburgh on the 3rd day of November Nineteen hundred and ninety-nine, before this witness Lesley Macdonald, of Longmore House, Salisbury Place, Edinburgh.



Witness



Director of Heritage Policy

Register on behalf of the Scottish Ministers in the Register of the County of Angus.



Solicitor, Edinburgh, Agent

MFA01586

ANG 00

38

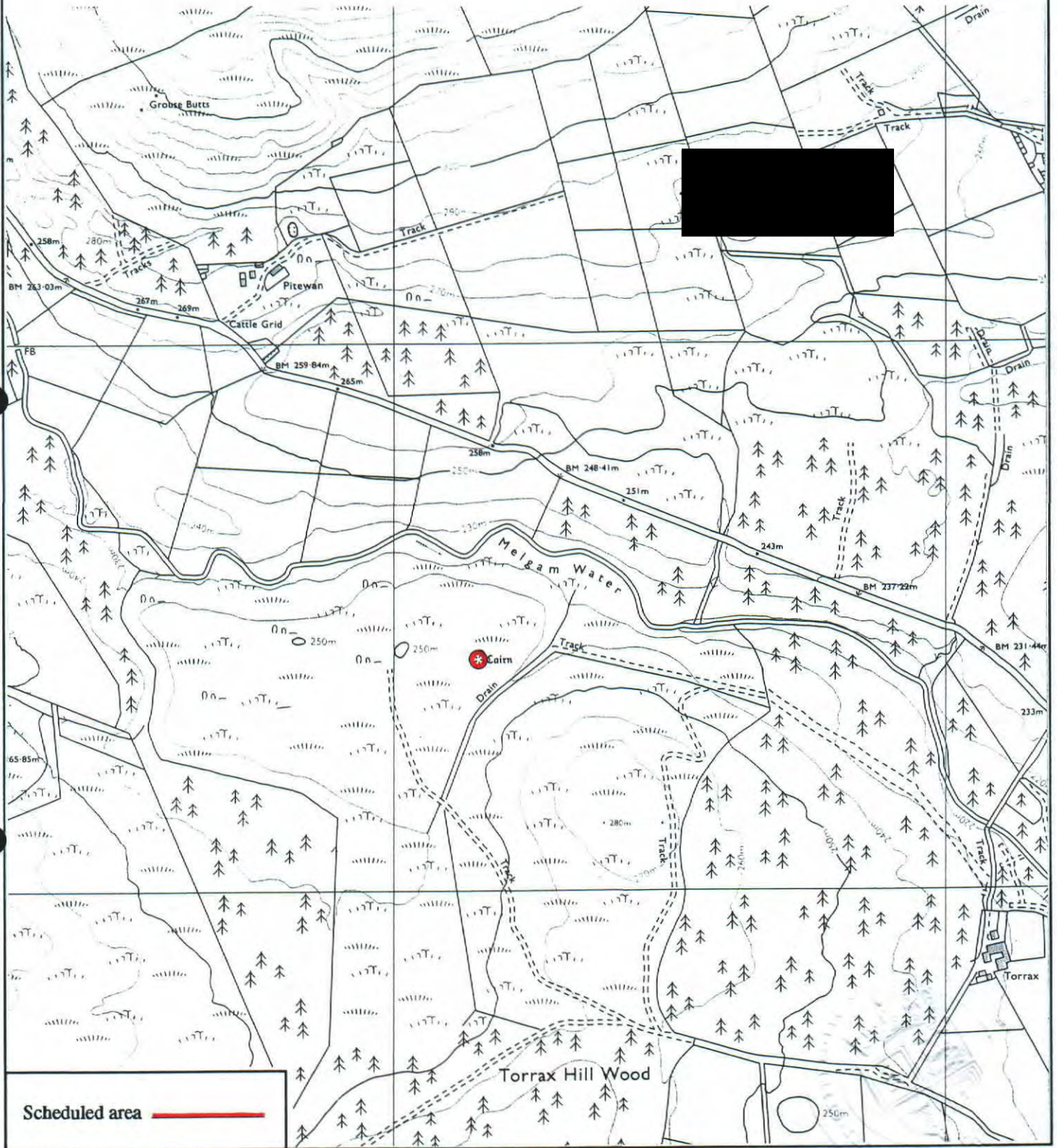
[Handwritten mark]

REGISTERS OF SCOTLAND
GENERAL REGISTER OF SASINES
COUNTY OF ANGUS
FICHE 38 FRAME 41
PRESENTED AND RECORDED ON

24 FEB 2000

41

This is the plan referred to in the entry in the Schedule affecting Torrax, cairn 1150m WNW of, dated 3 November 1999 and is signed as relative thereto.



Scheduled area

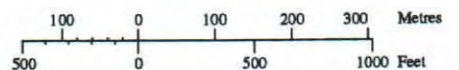
Torrax, cairn 1150m WNW of

Lintrathen Parish



Sheet: NO25NE

Scale 1:10,000



© Crown copyright reserved