

THE ANCIENT MONUMENTS AND  
ARCHAEOLOGICAL AREAS ACT 1979

Entry in the Schedule of Monuments

1997 <sup>S81013961701</sup>

*[Handwritten scribbles]*

Re: The Monument known as  
Forth and Clyde Canal: Old Kilpatrick-  
Linnvale

in the Parish of Glasgow and  
County of Dumbarton

S81013961701

Search Sheet No: Pre S.S.

~~S81013961701~~

*[Handwritten vertical text: 17395 5X16]*

Solicitor  
to the  
Secretary of State  
for Scotland  
Victoria Quay  
Edinburgh

THE ANCIENT MONUMENTS AND ARCHAEOLOGICAL AREAS ACT 1979  
ENTRY IN THE SCHEDULE OF MONUMENTS

The monument known as Forth and Clyde Canal: Old Kilpatrick to Linnvale comprises that length of inland waterway forming part of the Forth and Clyde Canal falling within the boundary of the civil parish of Old Kilpatrick and the boundary of Clydebank District. The length of the monument is approximately 3 miles (5km) and runs from the western edge of Old Kilpatrick (on the west) to a point 600m west of the bascule bridge at Linnvale (on the east). The monument includes the entire length in water together with the banks on either side together with the towing path running along the side. In addition, the monument includes the following canal structures: the bascule bridge at Ferrydyke; Lock 37; the Dalnottar Burn Aqueduct; the bascule bridge at Farm Road; the Duntocher Burn Aqueduct; the Boquhanran Pend Aqueduct; the Dalmuir Railway Tunnel Aqueduct. The monument does not include the Erskine Ferry Road Bridge, or any (modern) fences, walls and piped sections, but does include an area to either side of the area in water in which traces of activities associated with its construction and use may survive. The monument, which lies in the Parish of Old Kilpatrick and the County of Dumbarton as shown outlined in red on the three Plans annexed and executed as relative hereto



is hereby included in the Schedule of Monuments appearing to the Secretary of State for Scotland to be of national importance compiled and maintained by him under section I(1) of the Ancient Monuments and Archaeological Areas Act 1979.

Given under the Seal of the Secretary of State for Scotland.



Assistant Secretary  
Date 16 December 1997

Historic Scotland  
Longmore House  
Salisbury Place  
EDINBURGH  
EH9 1SH

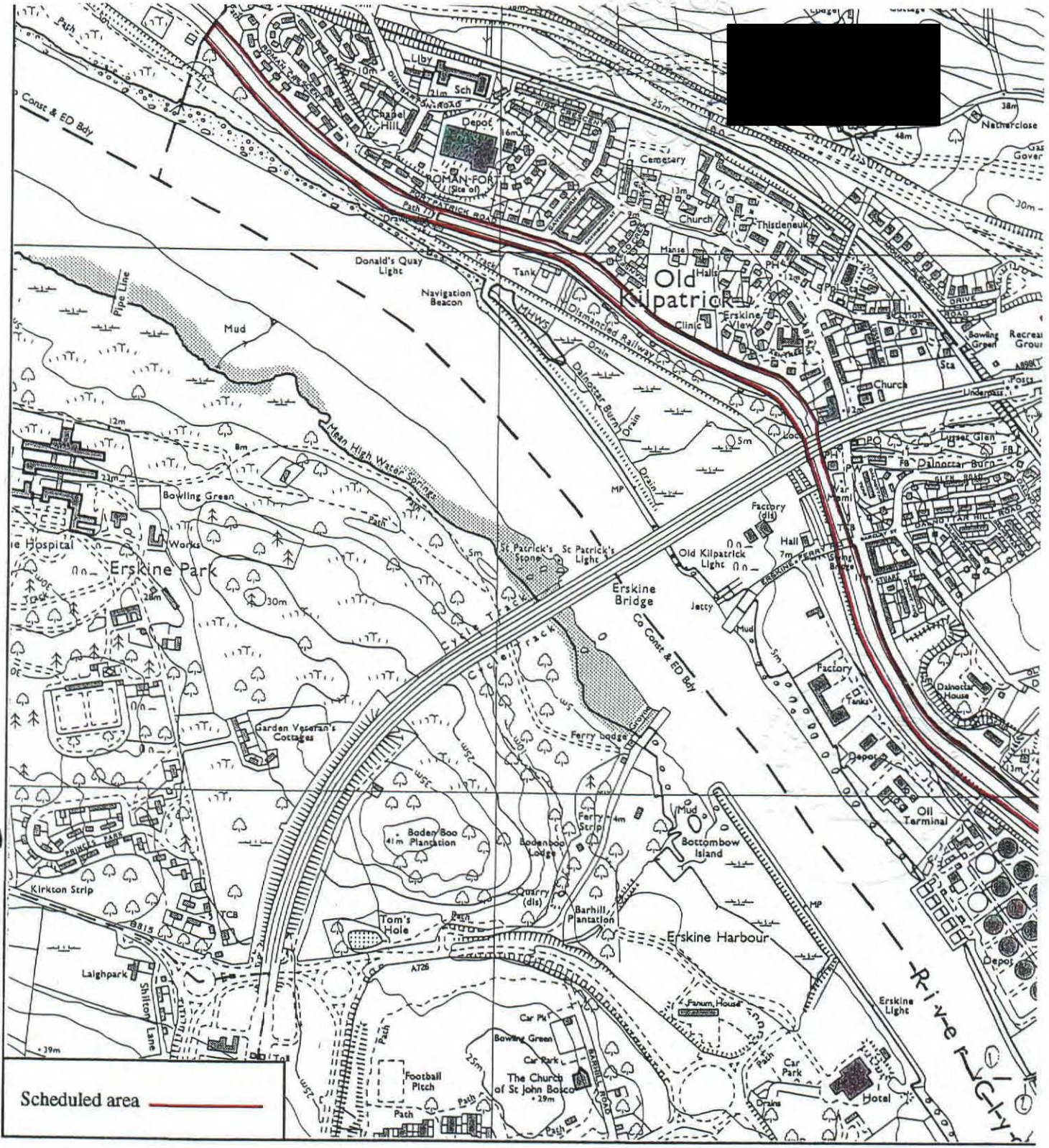
Register on behalf of the Secretary of State for Scotland in the Register of the County of Dumbarton.



Solicitor, Edinburgh, Agent

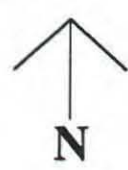
REGISTERS OF SCOTLAND  
GENERAL REGISTER OF SALES  
COUNTY OF DUMBARTON  
BOOK 66 PAGE 21  
PRESENTED & RECORDED ON 15 OCT 1998

This is the plan referred to in the entry in the Schedule affecting Forth and Clyde Canal:  
 Old Kilpatrick to Linnvale, dated 16 December 1997 and is signed as relative thereto.



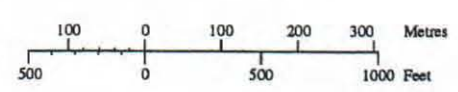
Scheduled area ———

**Forth and Clyde Canal:  
 Old Kilpatrick to Linnvale**  
 Map 1 of 3  
 Old Kilpatrick Parish



Sheet: NS47SE  
 & NS57SW

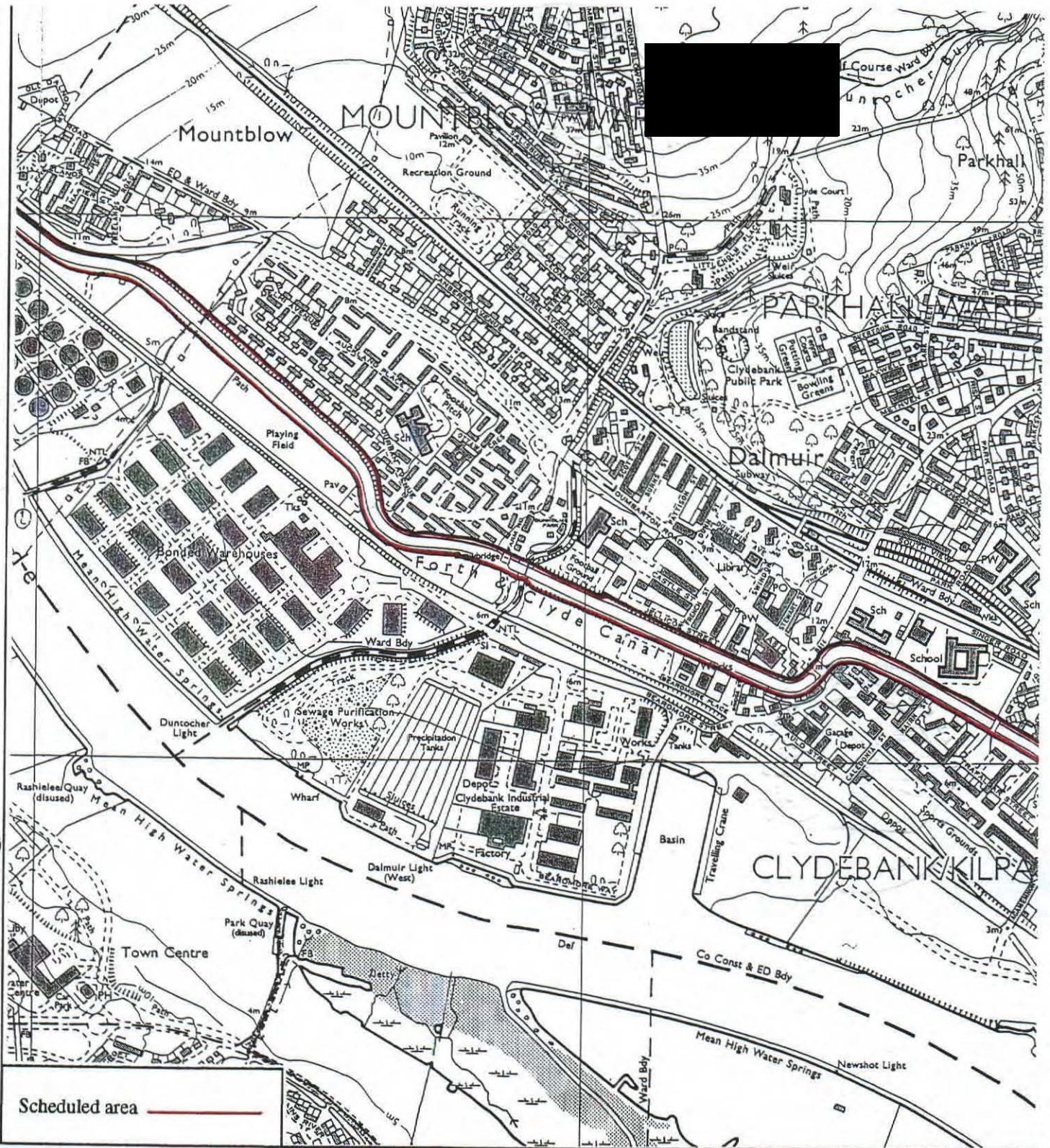
Scale 1:10,000



© Crown copyright reserved

Handwritten mark resembling the number '22'.

This is the plan referred to in the entry in the Schedule affecting Forth and Clyde Canal: Old Kilpatrick to Linnvale, dated 16 December 1997 and is signed as relative thereto.



Scheduled area

**Forth and Clyde Canal:  
Old Kilpatrick to Linnvale**

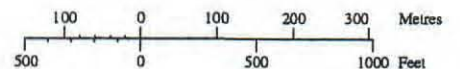
**Map 2 of 3**

**Old Kilpatrick Parish**



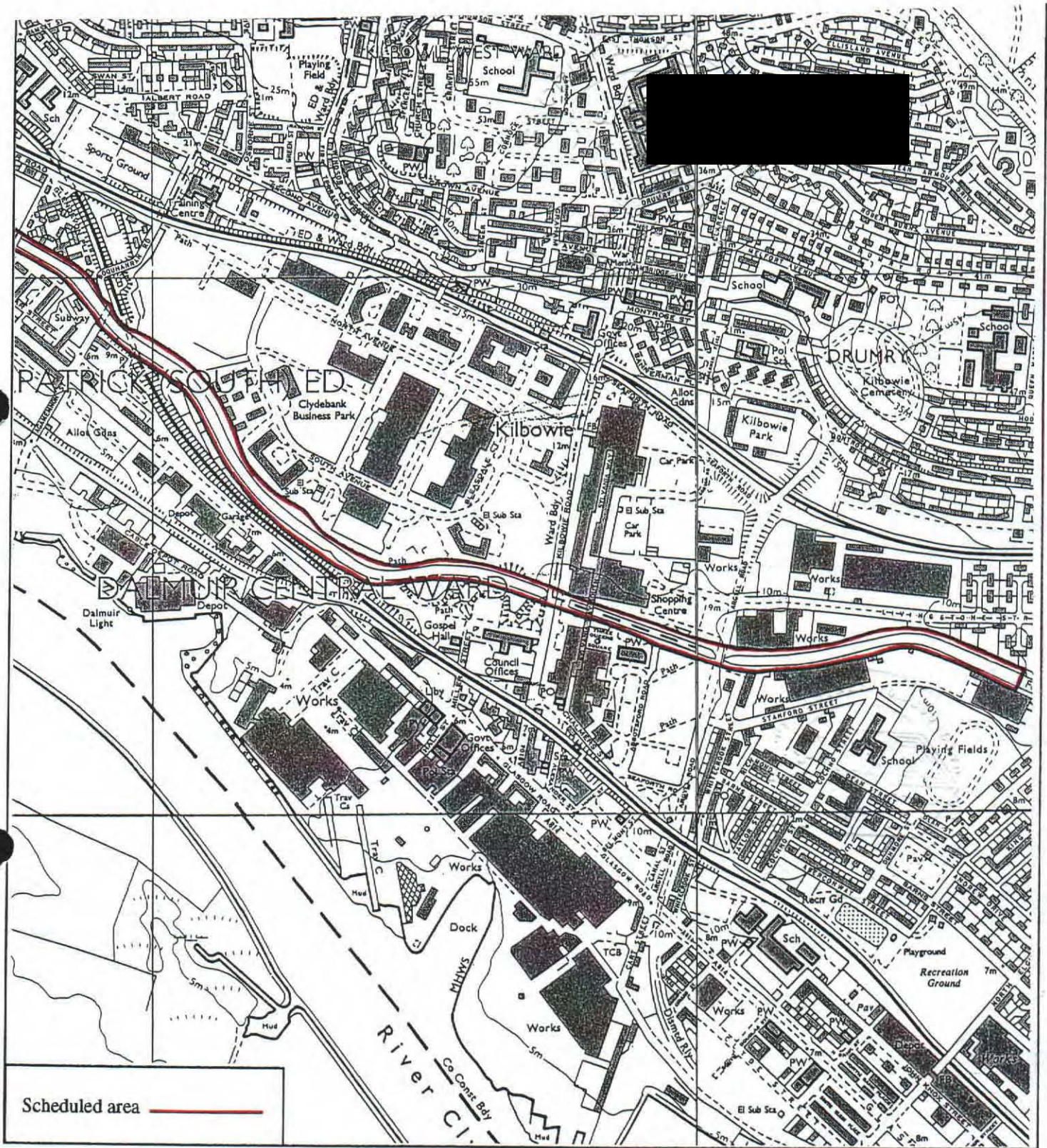
Sheet: NS47SE  
& NS57SW

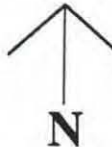
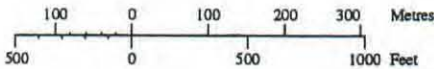
**Scale 1:10,000**



© Crown copyright reserved

This is the plan referred to in the entry in the Schedule affecting Forth and Clyde Canal:  
 Old Kilpatrick to Linnvale, dated 16 December 1997 and is signed as relative thereto.



<p><b>Forth and Clyde Canal:                  Old Kilpatrick to Linnvale</b></p> <p><b>Map 3 of 3</b></p> <p><b>Old Kilpatrick Parish</b></p>	 Sheet: NS47SE & NS57SW	<p><b>Scale 1:10,000</b></p>  © Crown copyright reserved
---	--	--