

THE ANCIENT MONUMENTS AND  
ARCHAEOLOGICAL AREAS ACT 1979

08 JUL 1997
YEARLY RUNNING No. 617

Entry in the Schedule of Monuments

471694

86

1997

Re: The Monument known as  
Forth and Clyde Canal: Kirkintilloch-  
Auchinstarry Farm

in the Parish of Kirkintilloch and  
County of Dumbarton

Search Sheet No: 25464

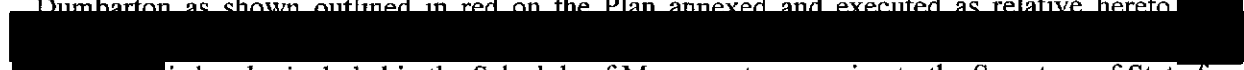
571009317004

Solicitor  
to the  
Secretary of State  
for Scotland  
Victoria Quay  
Edinburgh

MFA02656

THE ANCIENT MONUMENTS AND ARCHAEOLOGICAL AREAS ACT 1979  
ENTRY IN THE SCHEDULE OF MONUMENTS

The monument known as Forth and Clyde Canal: Kirkintilloch-Auchinstarry Farm comprises that length of waterway forming part of the Forth and Clyde Canal falling within the boundary of the civil parish of Kirkintilloch and the boundary of Strathkelvin District. The length of the monument is approximately 5 miles (8km) and runs from Westermains, Kirkintilloch (on the west) to a point just west of Auchinstarry Farm (on the east). The monument includes the entire length of canal in water together with the banks on either side and the towing path running along one side. In addition, the monument includes the following canal structures (1) The Lenzie Feeder; (2) The Luggie Water Aqueduct; (3) The Auchendavie Pend Aqueduct; (4) The Tintoch Aqueduct; (5) The Shirva Stables; (6) The Shirva Canal Feeder; (7) The Shirva Aqueduct. The monument does not include the modern boat shed (Seagull Trust), the Townhead pipes or the Hillhead Bridge, all in Kirkintilloch, nor the Twechar Road Bridge nor any (modern) fences and walls, but does include an area to either side of the area in water in which traces of activities associated with its construction and use may survive. The monument, which lies in the Parish of Kirkintilloch and the County of Dumbarton as shown outlined in red on the Plan annexed and executed as relative hereto



is hereby included in the Schedule of Monuments appearing to the Secretary of State for Scotland to be of national importance compiled and maintained by him under section 1(1) of the Ancient Monuments and Archaeological Areas Act 1979.

Given under the Seal of the Secretary of State for Scotland.



Assistant Secretary  
Date 22 April 1997

Historic Scotland  
Longmore House  
Salisbury Place  
EDINBURGH  
EH9 1SH

Register on behalf of the Secretary of State for Scotland in the Register of the County of Dumbarton.

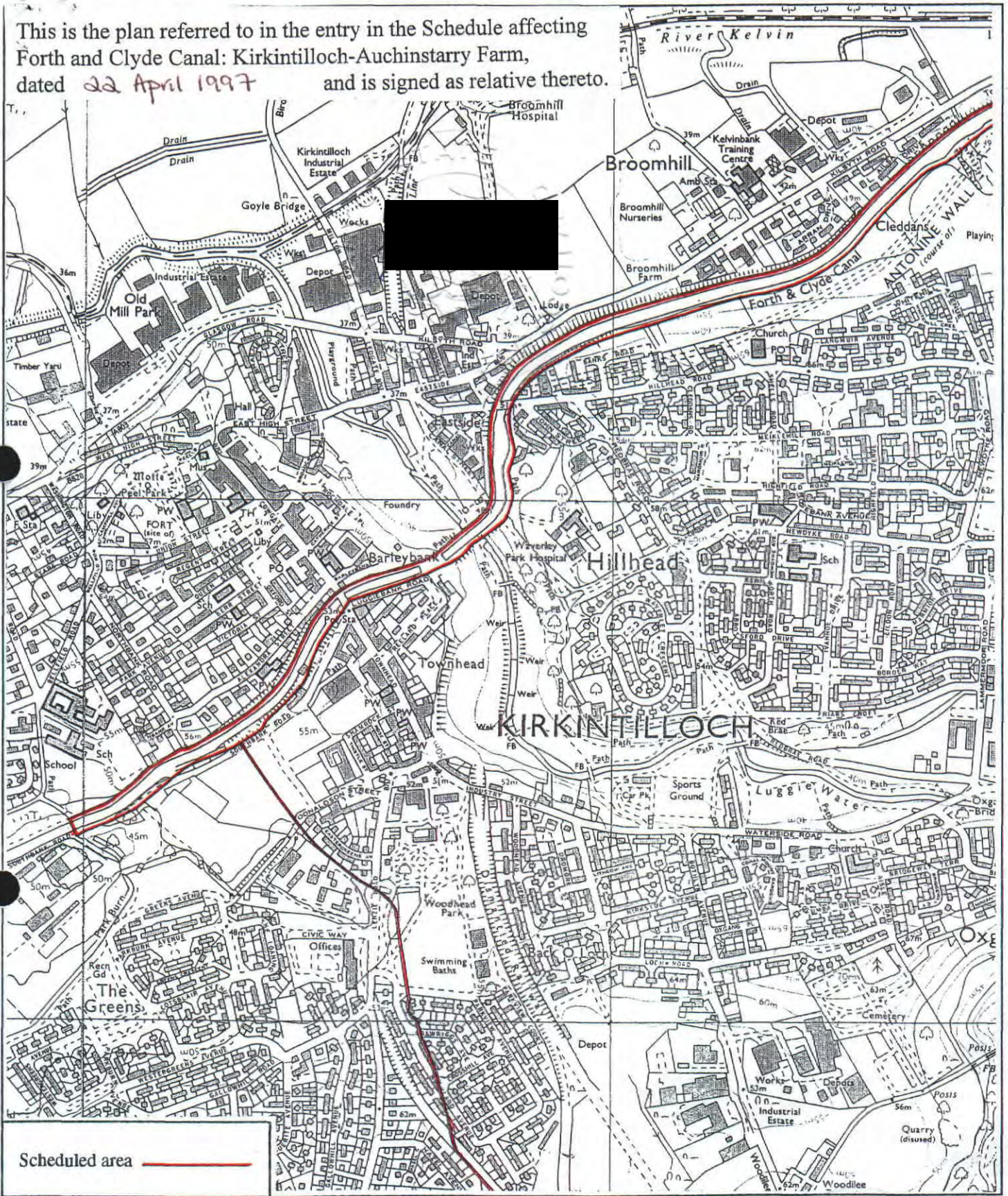


Solicitor, Edinburgh, Agent

MFA02756

REGISTERS OF SCOTLAND  
GENERAL REGISTER OF SASINES  
COUNTY OF DUMBARTON  
FICHE 39 FRAME 30  
PRESENTED & RECORDED ON 8 JUL 1997

This is the plan referred to in the entry in the Schedule affecting Forth and Clyde Canal: Kirkintilloch-Auchinstarry Farm, dated *22 April 1997* and is signed as relative thereto.



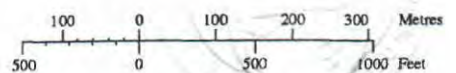
**Forth and Clyde Canal:  
Kirkintilloch - Auchinstarry Farm**

**Map 1 of 5  
Kirkintilloch Parish**

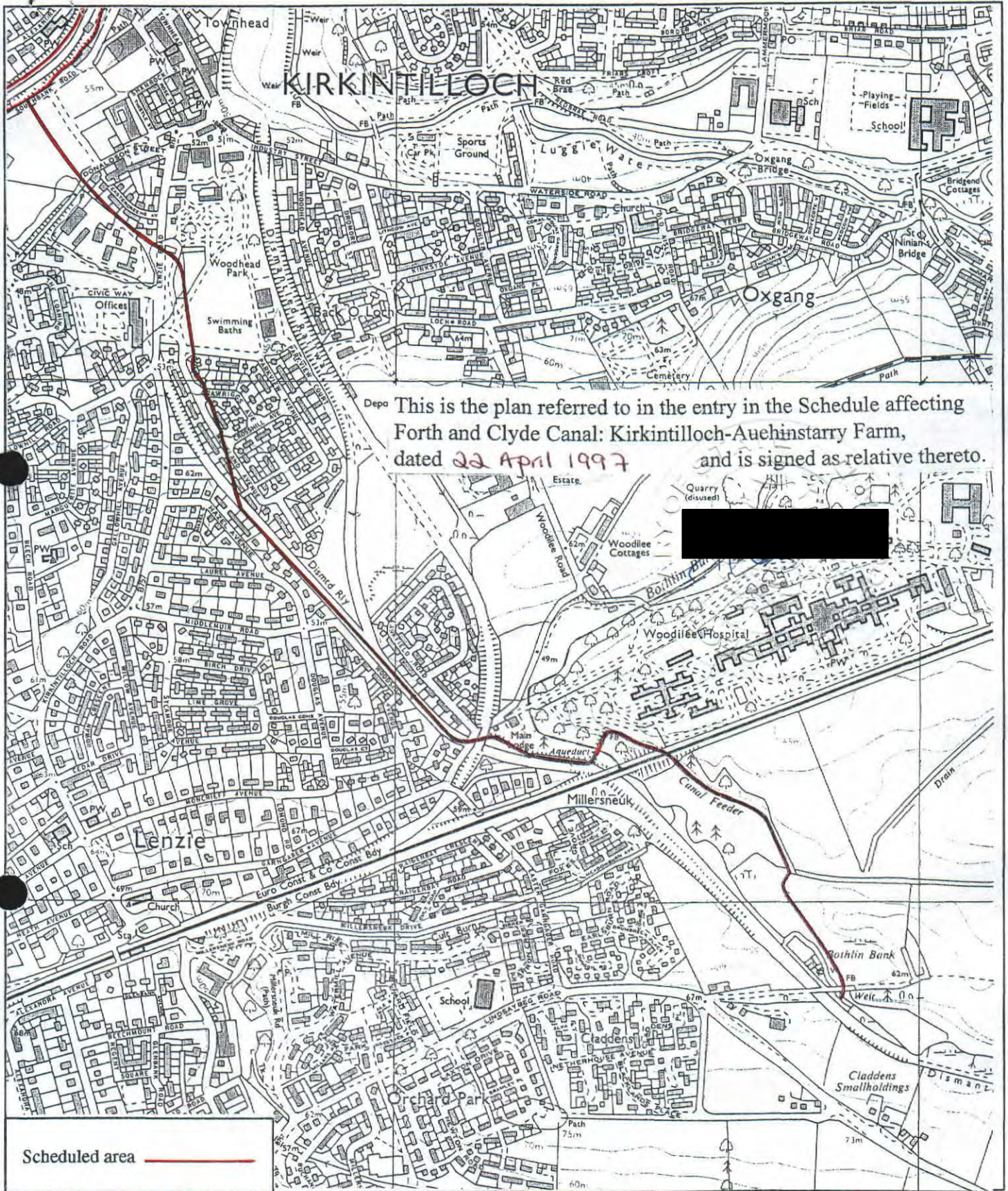


Sheet: NS67NE,  
NS67SW, NS67SE,  
& NS77NW

**Scale 1:10,000**



© Crown copyright reserved



Depo This is the plan referred to in the entry in the Schedule affecting Forth and Clyde Canal: Kirkintilloch-Auchinstarry Farm, dated 22 April 1997 and is signed as relative thereto.

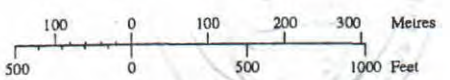
**Forth and Clyde Canal:  
Kirkintilloch - Auchinstarry Farm**

Map 2 of 5  
Kirkintilloch Parish



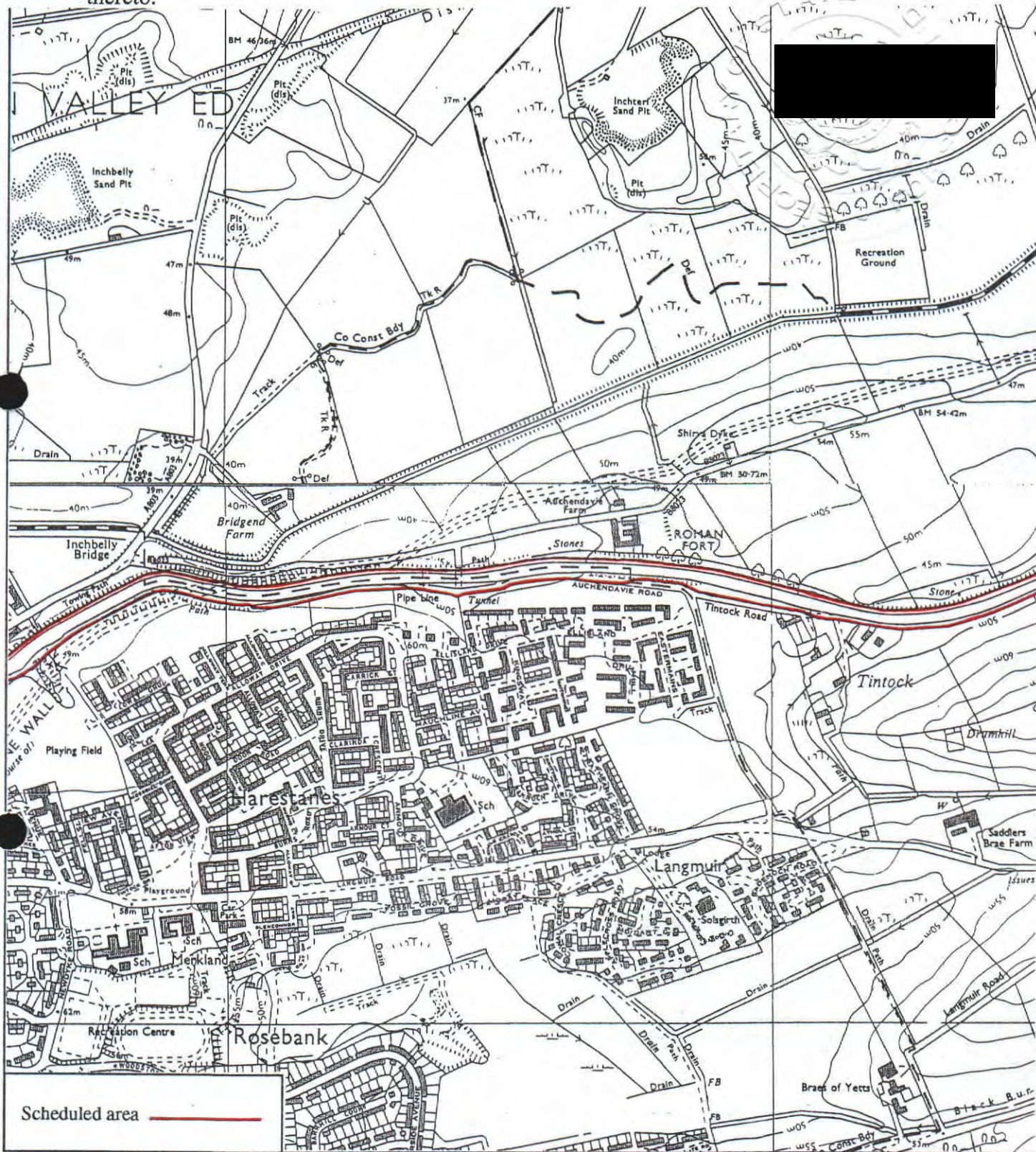
Sheet: NS67NE,  
NS67SW, NS67SE,  
& NS77NW

**Scale 1:10,000**



© Crown copyright reserved

This is the plan referred to in the entry in the Schedule affecting Forth and Clyde Canal:  
 Kirkintilloch-Auchinstarry Farm, dated *22 April 1997* and is signed as relative  
 thereto.



**Forth and Clyde Canal:  
 Kirkintilloch - Auchinstarry Farm**

**Map 3 of 5  
 Kirkintilloch Parish**

↑  
 N

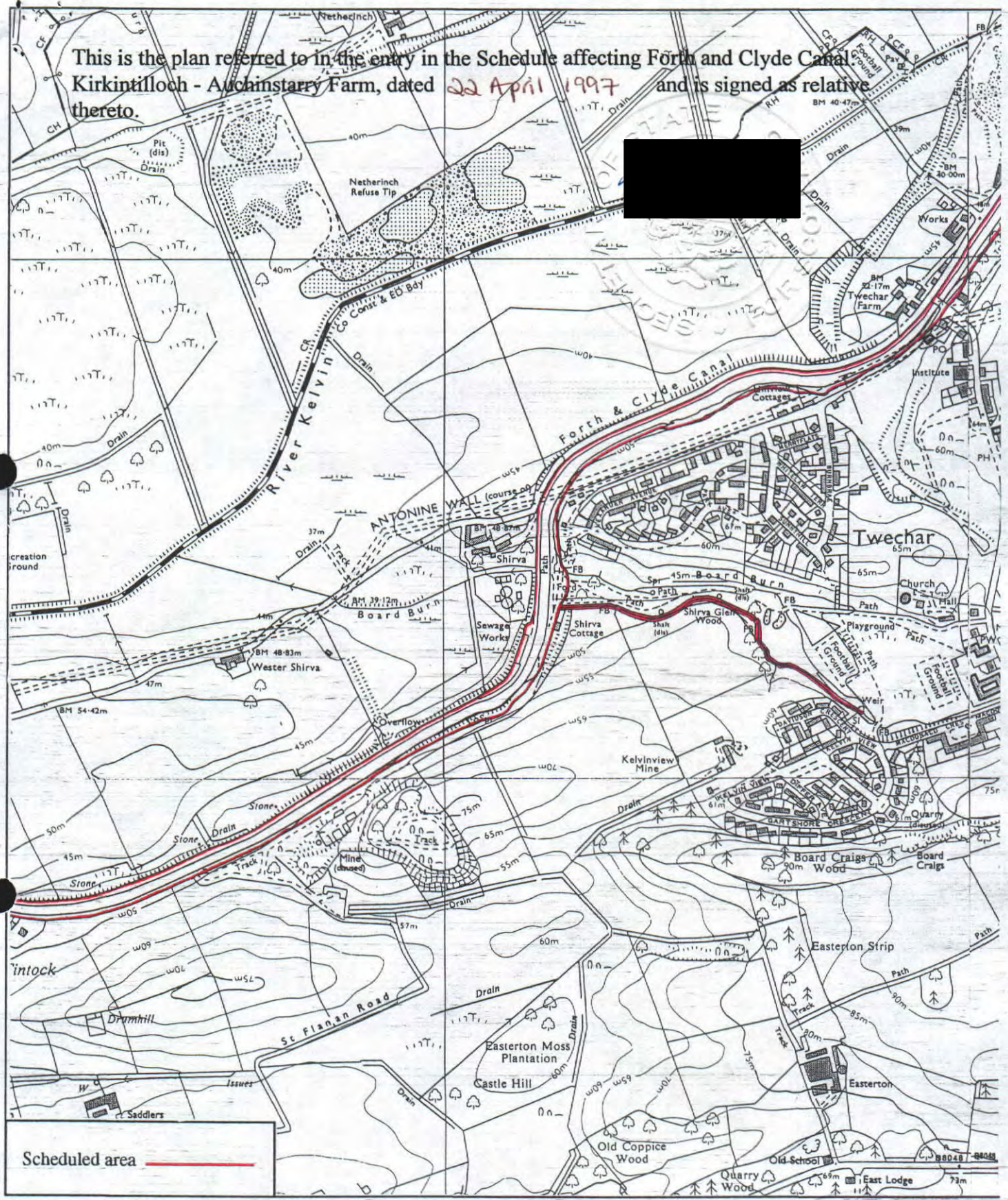

Sheet: NS67NE,  
 NS67SW, NS67SE,  
 & NS77NW

**Scale 1:10,000**

500 0 100 200 300 Metres  
 500 0 500 1000 Feet

© Crown copyright reserved

This is the plan referred to in the entry in the Schedule affecting Forth and Clyde Canal Kirkintilloch - Auchinstarry Farm, dated 22 April 1997 and is signed as relative thereto.



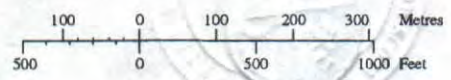
**Forth and Clyde Canal:  
Kirkintilloch - Auchinstarry Farm**



**Scale 1:10,000**

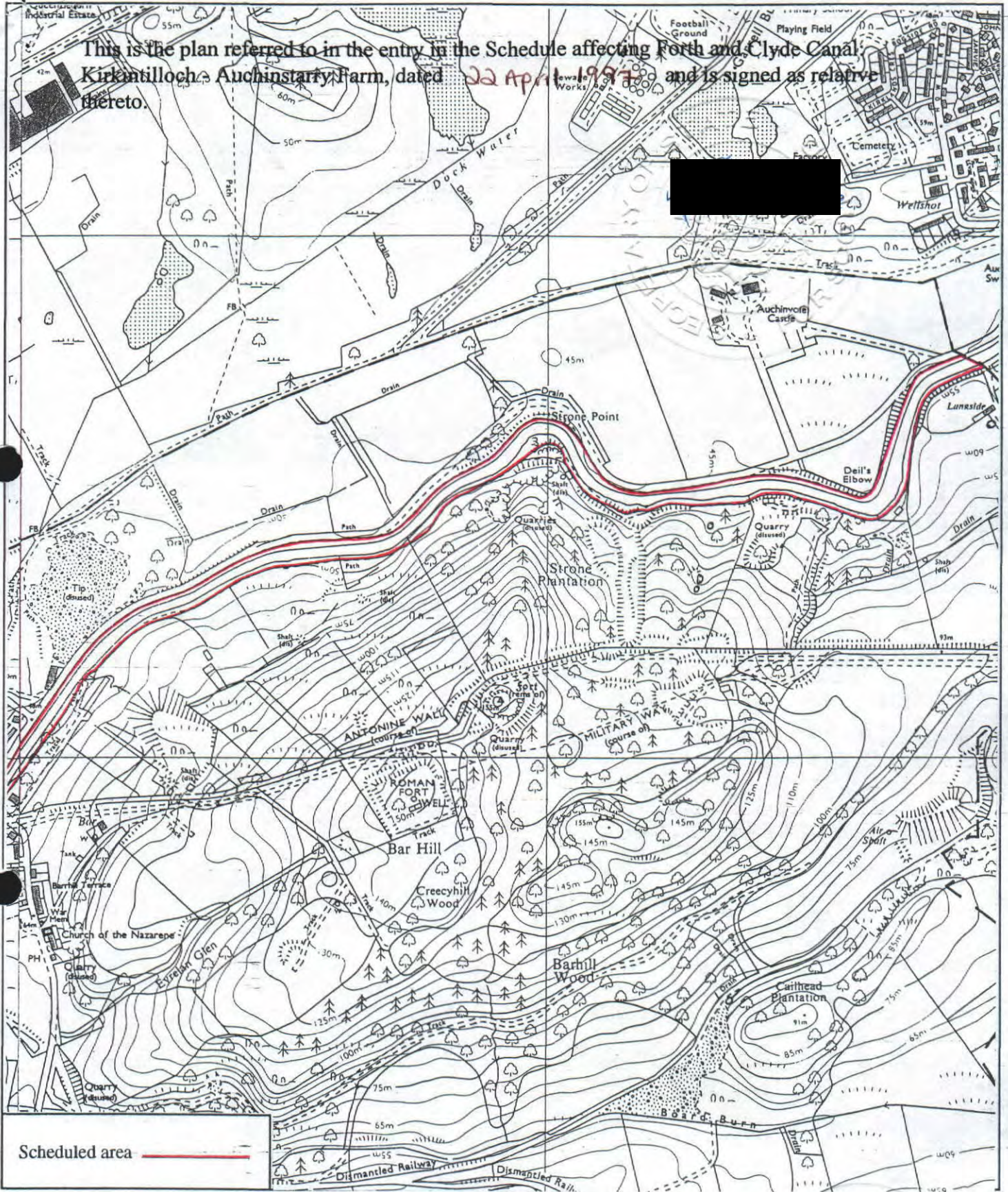
**Map 4 of 5  
Kirkintilloch Parish**

Sheet: NS67NE,  
NS67SW, NS67SE,  
& NS77NW



© Crown copyright reserved

This is the plan referred to in the entry in the Schedule affecting Forth and Clyde Canal: Kirkintilloch Auchinstarry Farm, dated 22 April 1997, and is signed as relative thereto.



Scheduled area

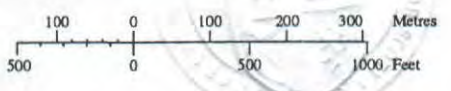
**Forth and Clyde Canal:  
Kirkintilloch - Auchinstarry Farm**

**Map 5 of 5  
Kirkintilloch Parish**



Sheet: NS67NE,  
NS67SW, NS67SE,  
& NS77NW

**Scale 1:10,000**



© Crown copyright reserved