

THE ANCIENT MONUMENTS AND ARCHAEOLOGICAL AREAS ACT 1979
ENTRY IN THE SCHEDULE OF MONUMENTS

6642

The monument known as Crail Airfield, airfield 1km E of Kirklands Farm, comprises the remains of a military airfield and associated features built during World War One and adapted for military re-use during World War Two and the subsequent Cold War period. The monument also includes the remains of two cropmarked enclosures likely to date to the later prehistoric period. The airfield is part of a larger complex (a former Royal Naval Air Station) of contemporary buildings, structures and separately designated features collectively known as Crail Airfield. The monument is located on the NE coast of the Firth of Forth, 3km NE of Crail village and on the SW edge of the Fife Ness coastal promontory. It survives as a network of prepared concrete and tarmacadam surfaces, the footings and floor platforms of several storage buildings and hangars, low earthen banks and the sub-surface remains of two circular enclosures. The area to be scheduled is an irregular polygon on plan, encompassing the airfield runways, all approach and hard-stand surfaces and perimeter roads, and an area around these elements in which we may expect traces of associated activity to survive. The area also encloses the two cropmarked enclosures visible on aerial photographs. The pumping station building located at the eastern edge of the scheduled area, along with its ancillary machinery and its access from the perimeter track, is specifically excluded from the scheduled area. The scheduling also specifically excludes all modern buildings, fences and boundary features, to allow for their maintenance. The monument, which lies in the Parish of Crail and the County of Fife as shown outlined in red on the Plan annexed and executed as relative hereto



is hereby included in the Schedule of Monuments appearing to the Secretary of State for Scotland to be of national importance compiled and maintained by him under section 1(1) of the Ancient Monuments and Archaeological Areas Act 1979.

MFA14201.Sch

1.

REGISTERS OF SCOTLAND
GENERAL REGISTER OF SASINES
COUNTY OF FIFE
YEAR 2007
YEARLY RUNNING NUMBER
PRESENTED AND RECORDED ON 15 OCT 2007

4059

9

Subscribed by Malcolm Cooper, Chief Inspector with Historic Scotland, being
an officer of the Scottish Ministers at Edinburgh on the 25 day of JUNE
Two thousand and seven, before this witness Victoria Ball, of Longmore House,
Salisbury Place, Edinburgh.



Witness

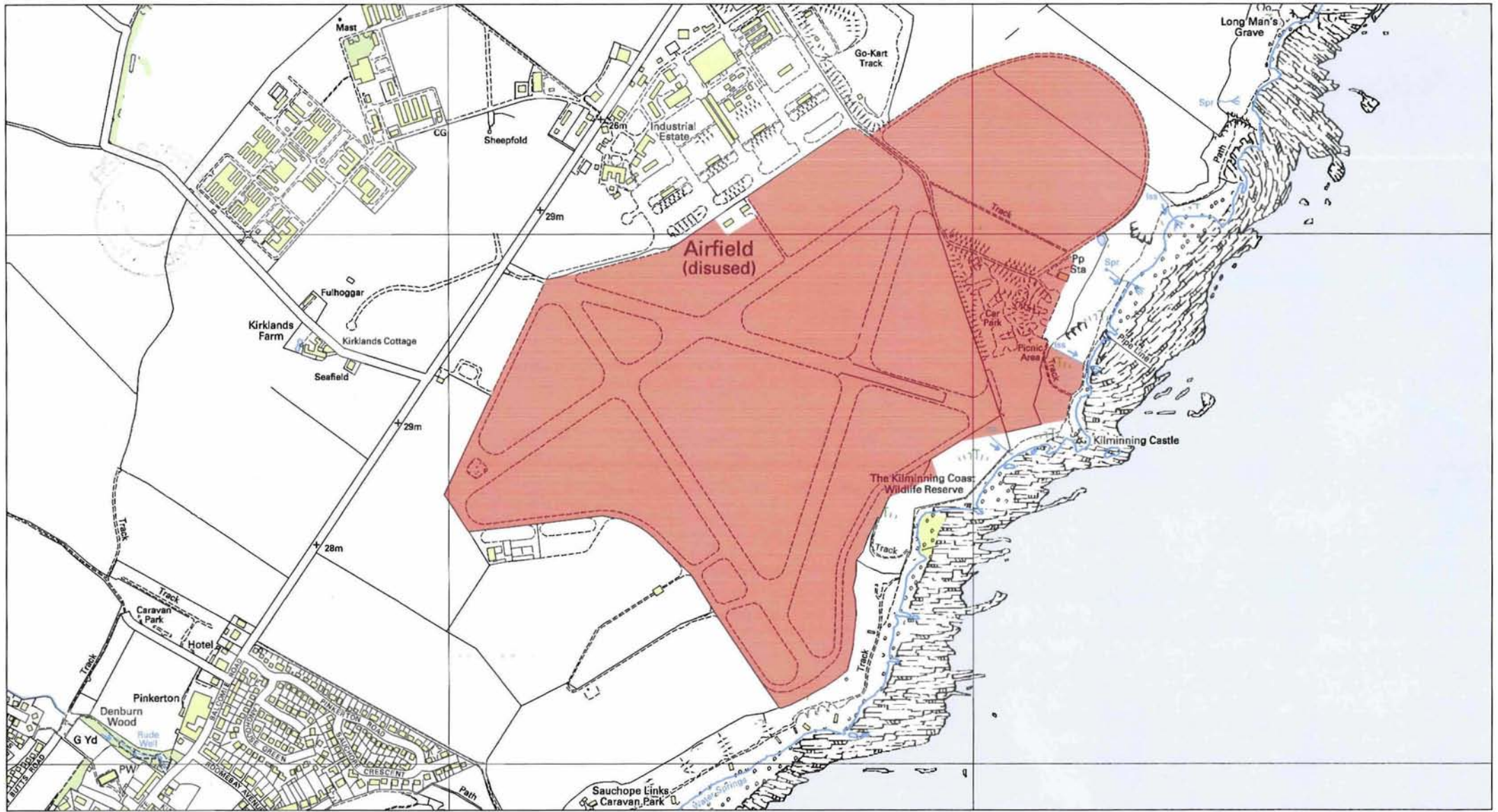


Chief Inspector




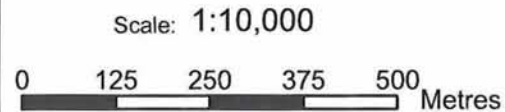
This is the plan referred to in the entry in the Schedule affecting:
Crail Airfield, airfield 1km E of Kirklands Farm

dated: 27/6/02 and is signed as relative thereto.



Index No: 6642
Crail Airfield, airfield 1km E of Kirklands Farm

Crail Parish
Scheduled Area 



This map is reproduced from Ordnance Survey material with the permission of Ordnance Survey on behalf of the Controller of Her Majesty's Stationery Office © Crown copyright. Unauthorised reproduction infringes Crown copyright and may lead to prosecution or civil proceedings. Historic Scotland Licence No. 100017509 [2007].

177-

THE ANCIENT MONUMENTS AND
ARCHAEOLOGICAL AREAS ACT 1979



Entry in the Schedule of Monuments

2

SB1310356801

2007

Re: The Monument known as
Crail Airfield, airfield 1km E of
Kirklands Farm

in the Parish of Crail and
County of Fife

Search Sheet No: 31162, 111426, 39620,
39621, 54469, 51440

Title No: FFE13816
FFE7863
FFE2860

Historic Scotland
Longmore House
Salisbury Place
Edinburgh

MFA141.Sch

FFE 85834
FFE 13816

1