


ANG

THE ANCIENT MONUMENTS AND  
ARCHAEOLOGICAL AREAS ACT 1979

22435



16739

Entry in the Schedule of Monuments

1997

Re: The Monument known as  
Craigmill, enclosures NE of

in the Parish of Panbride and  
County of Angus

~~87~~

82

Search Sheet No: 22435


Solicitor  
to the  
Secretary of State  
for Scotland  
Victoria Quay  
Edinburgh

TAS 06/6

6614


THE ANCIENT MONUMENTS AND ARCHAEOLOGICAL AREAS ACT 1979  
ENTRY IN THE SCHEDULE OF MONUMENTS

The monument known as Craigmill, enclosure NE of, comprises the remains of an enclosed settlement of prehistoric date represented by cropmarks visible on oblique aerial photographs. The area to be scheduled encompasses the cropmark remains and an area around in which traces of associated material may be expected to survive. It is irregular quadrilateral in shape with maximum dimensions of 110m NE-SW by 95m. The monument, which lies in the Parish of Panbride and the County of Angus as shown outlined in red on the Plan annexed and executed as relative hereto



is hereby included in the Schedule of Monuments appearing to the Secretary of State for Scotland to be of national importance compiled and maintained by him under section 1(1) of the Ancient Monuments and Archaeological Areas Act 1979.


Given under the Seal of the Secretary of State for Scotland.



Assistant Secretary  
Date 4 March 1997

Historic Scotland  
Longmore House  
Salisbury Place  
EDINBURGH  
EH9 1SH

Register on behalf of the Secretary of State for Scotland in the Register of the County of Angus.




Solicitor, Edinburgh, Agent

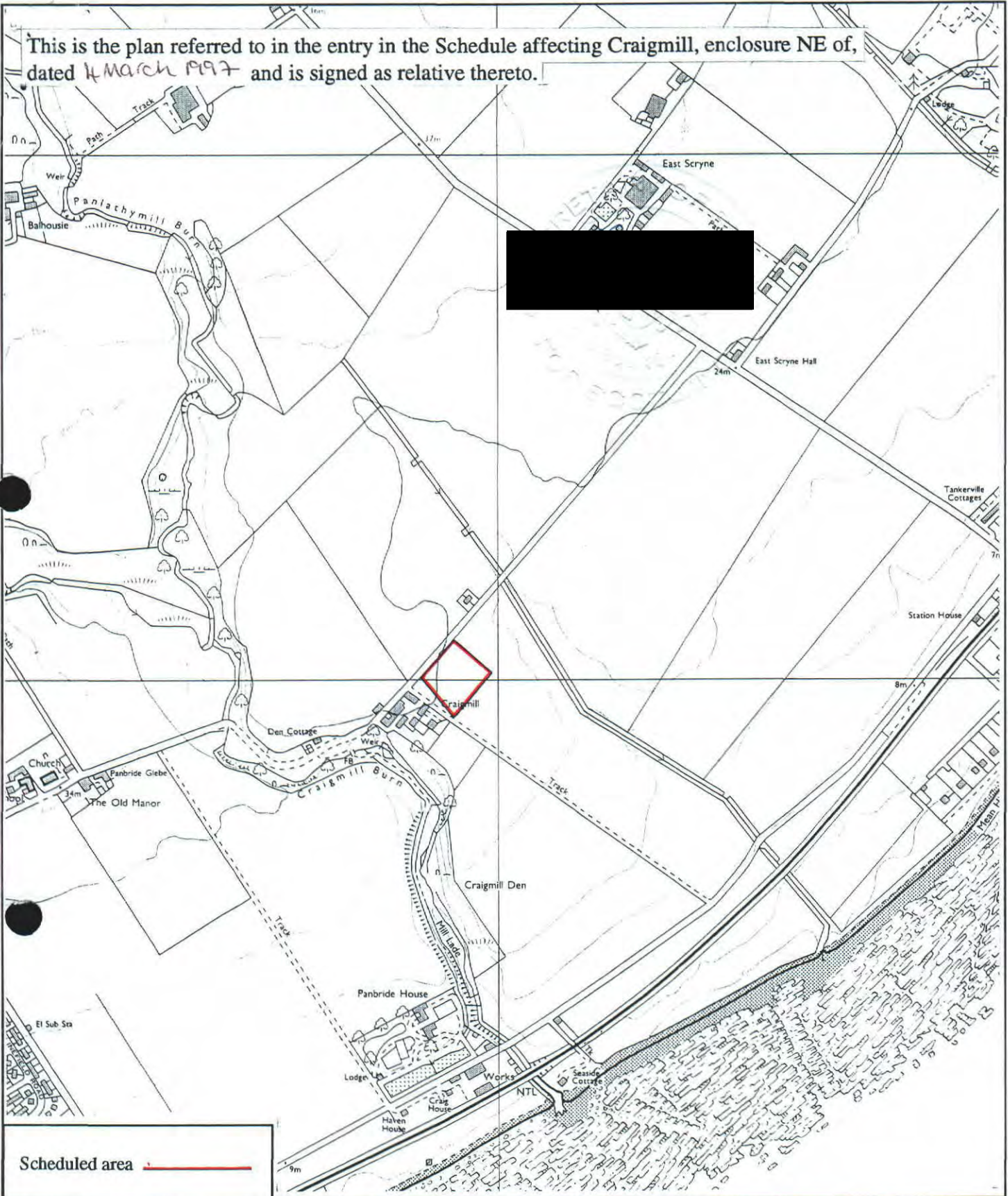
ANG 97 1021

MFA08770

REGISTERS OF SCOTLAND  
GENERAL REGISTER OF SASINES  
COUNTY OF ANGUS  
FICHE 1021 FRAME 11  
PRESENTED & RECORDED ON 9 OCT 1997



This is the plan referred to in the entry in the Schedule affecting Craigmill, enclosure NE of, dated 4 March 1997 and is signed as relative thereto.



Scheduled area 

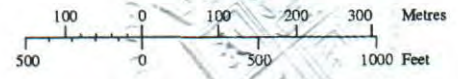
Craigmill, enclosure NE of

Panbride Parish



Sheet: NO53NE

Scale 1:10,000



© Crown copyright reserved

ANG97 1021