



THE ANCIENT MONUMENTS AND ARCHAEOLOGICAL AREAS ACT 1979 6608
ENTRY IN THE SCHEDULE OF MONUMENTS

The monument known as **Pitskelly, enclosure and settlement 605m ESE of** comprises the remains of a prehistoric unenclosed settlement, dating probably to between 1800 BC and AD 400, and an adjacent enclosure. The settlement and enclosure lie buried beneath the ploughsoil and are visible as cropmarks captured on oblique aerial photographs. The unenclosed settlement is represented by the remains of at least five roundhouses, ranging in diameter from at least 6m to at least 10m. The enclosure lies to the S and is defined by a ditch about 1m wide that surrounds an area measuring at least 45m NNW-SSE by 45m transversely. The monument lies towards the bottom of a gentle S-facing slope 1.5km WNW of Carnoustie Bay, at around 22m OD. The scheduled area is irregular on plan to include the remains described above and an area around them within which evidence relating to the monument's construction, use and abandonment is expected to survive. The monument, which lies in the Parish of Barry and the County of Angus as shown in red on the Plan annexed and executed as relative hereto and which forms part of the subjects

 is hereby included in the Schedule of Monuments appearing to the Scottish Ministers to be of national importance compiled and maintained by them under section 1(1) of the Ancient Monuments and Archaeological Areas Act 1979.

This entry supersedes the Entry in the Schedule of Monuments for the monument known then as **Pitskelly, settlement 500m ESE of** as referred to in the Entry in the Schedule of Monuments by the Secretary of State for Scotland in respect of the monument dated 14 March 1997 and recorded in the General Register of Sasines for the County of Angus on 9 October 1997.

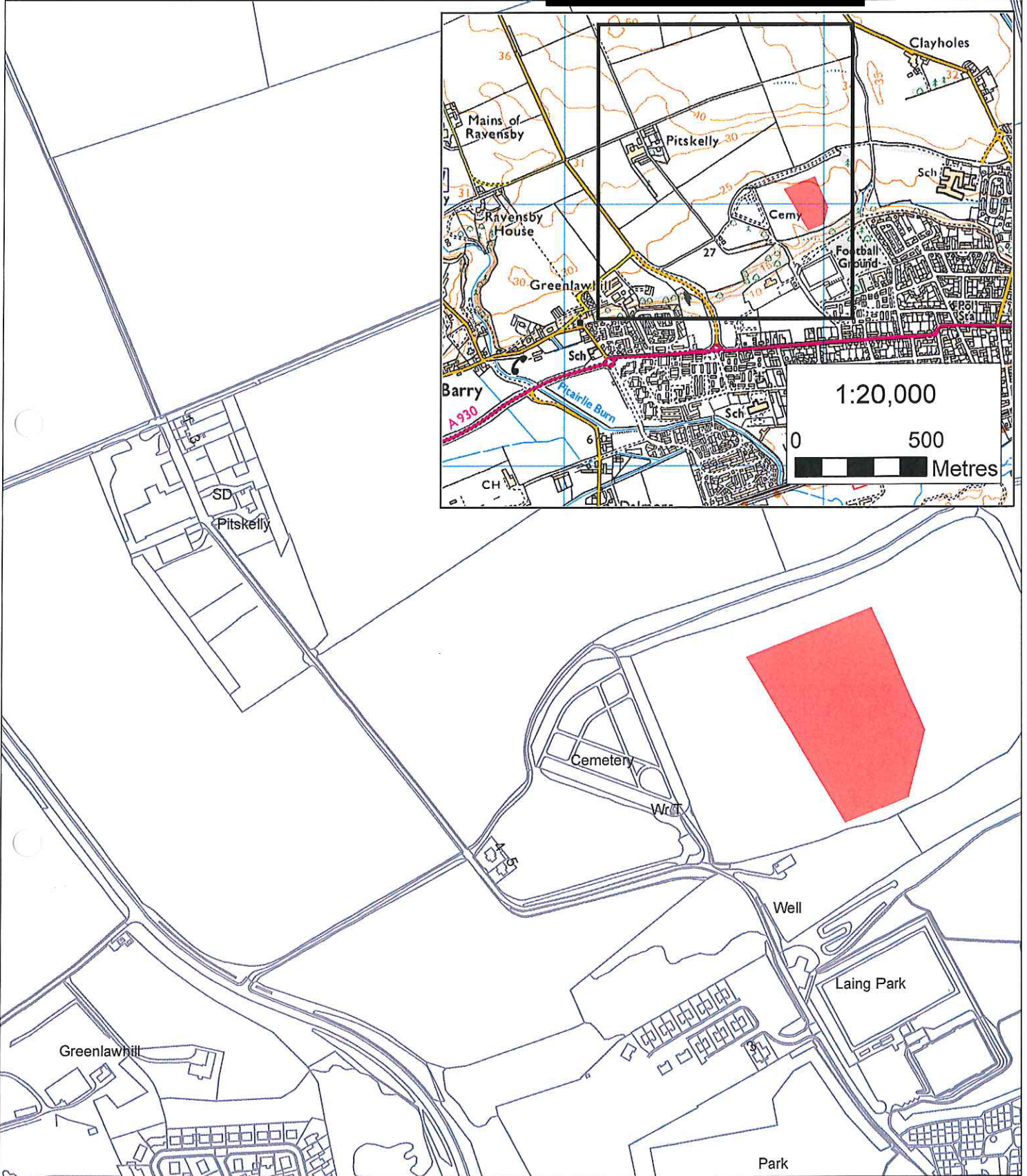

Subscribed by Olwyn A Owen, Head of Scheduling, Marine and Battlefields with Historic Scotland, being an officer of the Scottish Ministers at Edinburgh on the *26th* day of *March* Two thousand and fourteen, before this witness Christine Kelly, of Longmore House, Salisbury Place, Edinburgh.

 Head of Scheduling, Marine and Battlefields

 Witness

This is the plan referred to in the entry in the Schedule affecting:
Pitskelly, enclosure and settlement 605m ESE of

dated: 261 3 114 and is signed as relative thereto.




Index No: 6608
Pitskelly, enclosure and
settlement 605m ESE of
Barry Parish

Scheduled Area 

N

Mapsheet(s):
NO53SW
NO53SE
NO53NW
NO53NE

Scale: 1:5,000
0 50 100
 Metres

This map is reproduced from Ordnance Survey material with the permission of Ordnance Survey on behalf of the Controller of Her Majesty's Stationery Office © Crown copyright. Unauthorised reproduction infringes Crown copyright and may lead to prosecution or civil proceedings. Historic Scotland Licence No. 100017509 [2013].

THE ANCIENT MONUMENTS AND
ARCHAEOLOGICAL AREAS ACT 1979

Entry in the Schedule of Monuments

2014

Re: The Monument known as
Pitskelly, enclosure and settlement 605m
ESE of

in the Parish of Barry and
County of Angus

Title No: ANG14101

Historic Scotland
Longmore House
Salisbury Place
Edinburgh