


THE ANCIENT MONUMENTS AND ARCHAEOLOGICAL AREAS ACT 1979 6572
ENTRY IN THE SCHEDULE OF MONUMENTS


The monument known as Jasmine Cottage, cursus monument and barrows 160m SE of comprises the remains of a cursus monument and barrows visible as cropmarks on oblique aerial photographs. The monument lies in a cultivated field on the N side of the River Don, at 60m above sea level. The cursus survives as a rectilinear enclosure defined by maculae (small circular features) and linear cropmarks. The enclosure measures 125m NW-SE by 30m transversely. The enclosure is subdivided by at least three further transverse lines of pits. Immediately to the south-west of the enclosure are two penannular enclosures, measuring 15m and 6m in diameter respectively. The area to be scheduled is irregular on plan, to include the remains described and an area around them within which related material may be expected to be found. The monument, which lies in the Parish of Fintray and the County of Aberdeen as shown in red on the Plan annexed and executed as relative hereto

 is hereby included in the Schedule of Monuments appearing to the Scottish Ministers to be of national importance compiled and maintained by them under section 1(1) of the Ancient Monuments and Archaeological Areas Act 1979.

Subscribed by Malcolm Cooper, Chief Inspector with Historic Scotland, being an officer of the Scottish Ministers at Edinburgh on the 20 day of February Two thousand and nine, before this witness Luke Wormald, of Longmore House, Salisbury Place, Edinburgh.



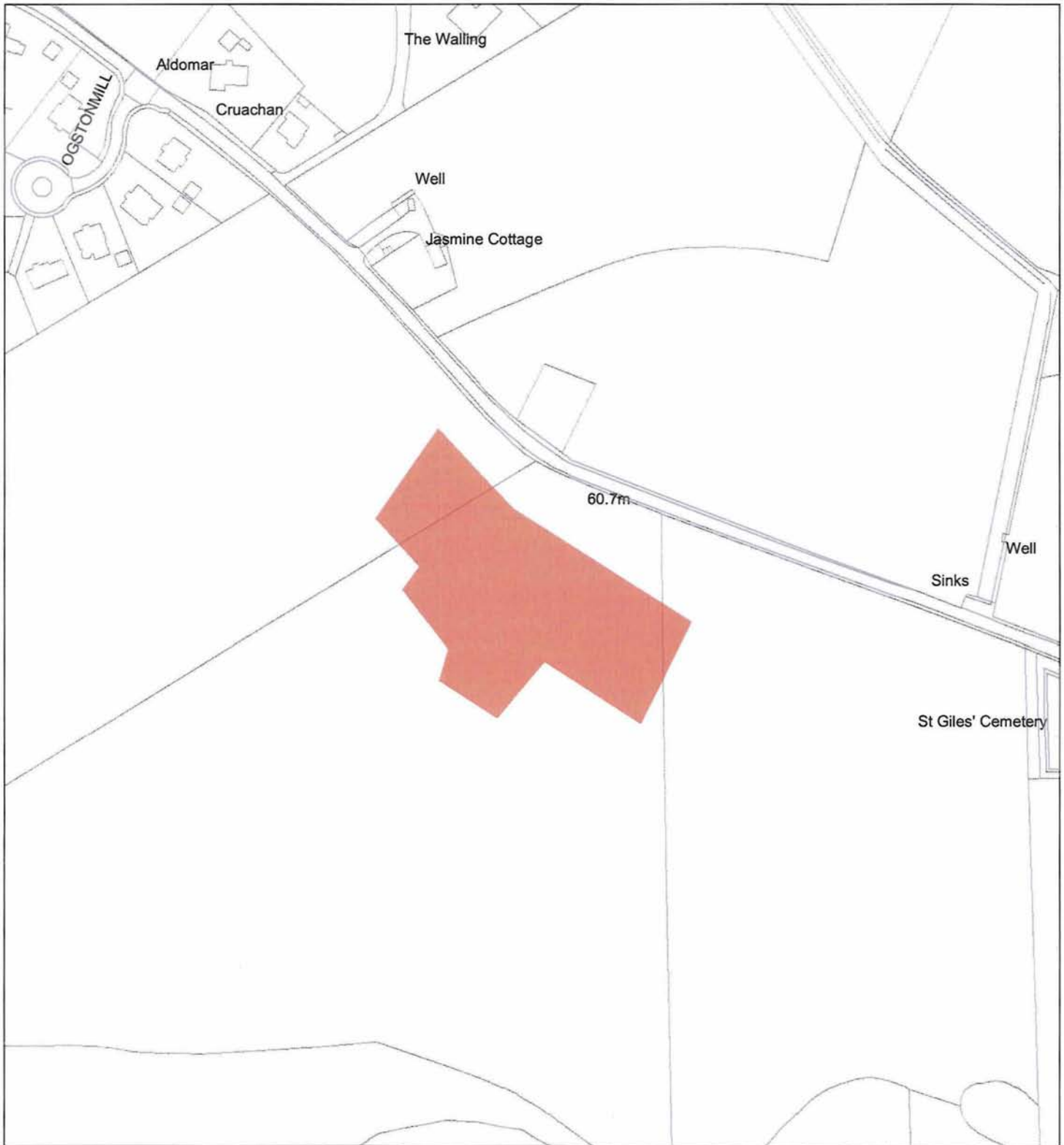
Witness



Chief Inspector

REGISTERS OF SCOTLAND
GENERAL REGISTER OF SASINES
COUNTY OF ABERDEEN
YEAR 2009 1126
YEARLY RUNNING NUMBER
PRESENTED AND RECORDED ON 24 MAR 2009

This is the plan referred to in the entry in the Schedule affecting: [REDACTED]
Jasmine Cottage, cursus monument and barrows 160m SE of [REDACTED]
dated: 20/2/09 and is signed as relative thereto.



Index No: 6572
Jasmine Cottage, cursus monument
and barrows 160m SE of

Fintray Parish
Scheduled Area




Mapsheet(s):
NJ81NW

Scale: 1:2,500
0 25 50 75 100 125
Metres

This map is reproduced from Ordnance Survey material with the permission of Ordnance Survey on behalf of the Controller of Her Majesty's Stationery Office © Crown copyright. Unauthorised reproduction infringes Crown copyright and may lead to prosecution or civil proceedings. Historic Scotland Licence No. 100017509 [2008].

12

THE ANCIENT MONUMENTS AND
ARCHAEOLOGICAL AREAS ACT 1979



ABN

Entry in the Schedule of Monuments

2009

Re: The Monument known as
Jasmine Cottage, cursus monument and
barrows 160m SE of

in the Parish of Fintray and
County of Aberdeen

SD0180150508

Search Sheet No: 120019

Historic Scotland
Longmore House
Salisbury Place
Edinburgh