


THE ANCIENT MONUMENTS AND ARCHAEOLOGICAL AREAS ACT 1979 6455  
AMENDED ENTRY IN THE SCHEDULE OF MONUMENTS

The entry in the Schedule of monuments appearing to the Scottish Ministers to be of national importance compiled and maintained by them under section 1(1) of the above Act in respect of the monument known as Mar, townships, field systems, stills and kilns, Dubrach to E Dalvorar, dated 7 October 1996 and recorded in the Division of the General Register of Sasines for the County of Aberdeen on 17 October 1997 is hereby in accordance with the provisions of section 1(5) of the above Act amended to describe the exclusions to the scheduled monument. To allow for their maintenance, the scheduling specifically excludes the top 300mm of the tracks shown on the scheduling plan.

Subscribed by Malcolm Cooper, Chief Inspector with Historic Scotland, being an officer of the Scottish Ministers at Edinburgh on the 20 day of *AA* Two thousand and nine, before this witness Luke Wormald, of Longmore House, Salisbury Place, Edinburgh.

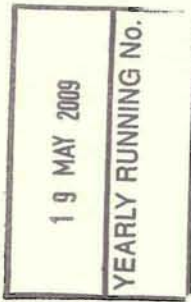


Witness



Chief Inspector

REGISTERS OF SCOTLAND  
GENERAL REGISTER OF SASINES  
COUNTY OF ABERDEEN  
YEAR *2009*  
YEARLY RUNNING NUMBER *1796*  
PRESENTED AND RECORDED ON *19 MAY 2009*



ABN  
3

THE ANCIENT MONUMENTS AND  
ARCHAEOLOGICAL AREAS ACT 1979

Amended Entry in the Schedule of  
Monuments

2009

S00185070503

Re: The Monument known as  
Mar, townships, enclosures, stills, kilns,  
Dubrach to E Dalvorar

in the Parish of Crathie and Braemar and  
County of Aberdeen

Search Sheet No: 132587

Historic Scotland  
Longmore House  
Salisbury Place  
Edinburgh

6455

THE ANCIENT MONUMENTS AND ARCHAEOLOGICAL AREAS ACT 1979  
ENTRY IN THE SCHEDULE OF MONUMENTS

The monument known as Mar, townships, enclosures, stills, kilns, Dubrach to E of Dalvorar comprises the remains of a group of six farm townships showing clear signs of multi-period occupation (the buildings varying from low footings to substantial remnants of masonry), ancillary buildings, field systems, enclosures, free-standing kilns and kiln barns, and even illicit whisky stills. These remains are related to at least three phases of the occupation and use of the Mar Lodge Estate: early farming, the concentration of smaller farms into larger tenancies, and intensive sheep management. The structures lie on both banks of the River Dee with most lying within a boundary dyke. The area to be scheduled measures 2600m ENE-WSW by a maximum of 830m transversely. The area is split into four discrete sections by the river, which is excluded from the scheduling. A further discrete area, measuring 12m N-S by 6m E-W, is now added to the scheduled area. It is located some 140m N of the eastern-most section of the area scheduled in 1999, and W of Allt Creag Phadraig. It is bounded on the W by a rock outcrop on the E by the barn. The area to be scheduled includes all the visible features and the areas between, in which other remains associated with the construction and use of the monument may be expected to survive. The monument, which lies in the Parish of Crathie and Braemar and the County of Aberdeen as shown outlined in red on the Plan annexed and executed as relative hereto

[REDACTED]

[REDACTED] is hereby included in the Schedule of Monuments appearing to the Scottish Ministers to be of national importance compiled and maintained by them under section 1(1) of the Ancient Monuments and Archaeological Areas Act 1979.

Subscribed by Owen Kelly, Director, Properties in Care with Historic Scotland, being an officer of the Scottish Ministers at Edinburgh on the 4th day of March Two thousand and two, before this witness Lesley Macdonald, of Longmore House, Salisbury Place, Edinburgh.

[REDACTED]

Witness

[REDACTED]

Director, Properties in Care

*JD*

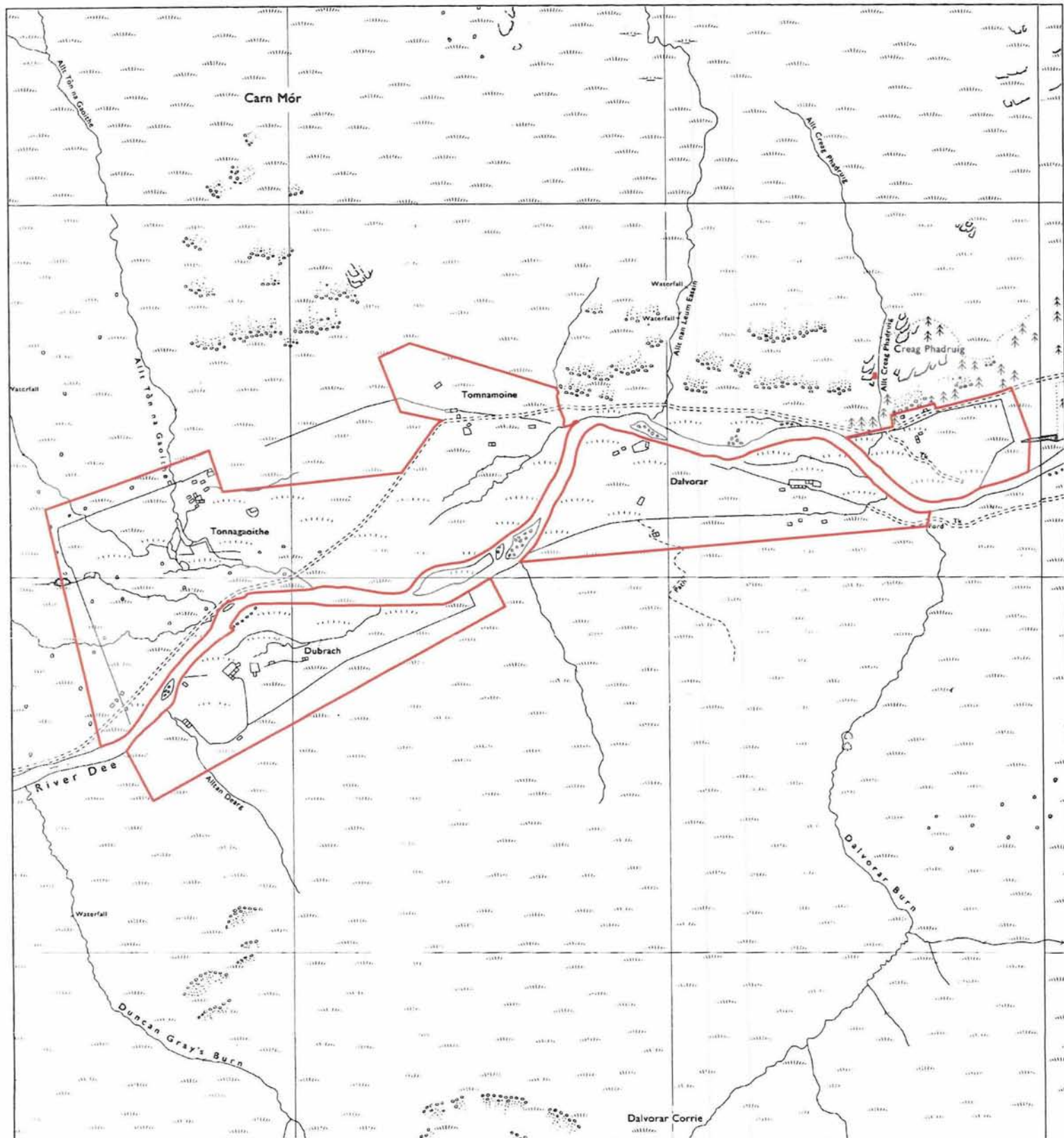
Register on behalf of the Scottish Ministers in the Register of the County of Aberdeen.

[REDACTED]

An Officer of the Scottish Ministers

REGISTERS OF SCOTLAND  
GENERAL REGISTER OF SASINES  
COUNTY OF ABERDEEN  
FICHE 171 FRAME 19  
PRESENTED AND RECORDED ON 19 JUN 2002

This is the plan referred to in the entry in the Schedule affecting Mar, townships, enclosures, stills, kilns, Dubrach to E of Dalvorar, dated: 4 March 2002 and is signed as relative thereto.



Mar, townships, enclosures, stills, kilns, Dubrach to E of Dalvorar

Crathie and Braemar Parish

Scheduled Area



MapSheet: NO08NW

Scale 1:10,000

100 0 100 200 300 400 500 600 700 800 Meters

This map is reproduced from the OS map by Historic Scotland with the permission of The Controller of Her Majesty's Stationery Office, © Crown copyright. Unauthorised reproduction infringes Crown Copyright and may lead to prosecution or civil proceedings. Licence No. GD 03135G0014.

ABW

132587  $\frac{809}{27}$



THE ANCIENT MONUMENTS AND  
ARCHAEOLOGICAL AREAS ACT 1979

Entry in the Schedule of Monuments

~~27~~ 22

2002

Re: The Monument known as  
Mar, townships, enclosures, stills, kilns,  
Dubrach to E of Dalvorar

in the Parish of Crathie and Braemar and  
County of Aberdeen

Search Sheet No: 132587

Historic Scotland  
Longmore House  
Salisbury Place  
Edinburgh