

522

1416

~~0216-0215~~

THE ANCIENT MONUMENTS AND
ARCHAEOLOGICAL AREAS ACT 1979

Entry in the Schedule of Monuments

1996

5

Re: The Monument known as
Tushielaw Tower

in the Parish of Ettrick and
County of Selkirk

Search Sheet No: 1416

Solicitor
to the
Secretary of State
for Scotland
Victoria Quay
Edinburgh

MFA00464

THE ANCIENT MONUMENTS AND ARCHAEOLOGICAL AREAS ACT 1979
ENTRY IN THE SCHEDULE OF MONUMENTS

The monument known as Tushielaw Tower comprises the remains of a tower house and its associated buildings, situated on the E slope of Tushie Law, W of the B709 road. The area to be scheduled encompasses the visible remains and an area around them in which traces of associated activity may be expected to survive. The monument, which lies in the Parish of Ettrick and the County of Selkirk as shown outlined in red on the Plan annexed and executed as relative hereto and which forms part of the subjects described in the Disposition



hereby included in the Schedule of Monuments appearing to the Secretary of State for Scotland to be of national importance compiled and maintained by him under section 1(1) of the Ancient Monuments and Archaeological Areas Act 1979.


Given under the Seal of the Secretary of State for Scotland.



Assistant Secretary
Date 24 October 1996

Historic Scotland
Longmore House
Salisbury Place
EDINBURGH
EH9 1SH

Register on behalf of the Secretary of State for Scotland in the Register of the County of Selkirk.




Solicitor, Edinburgh, Agent

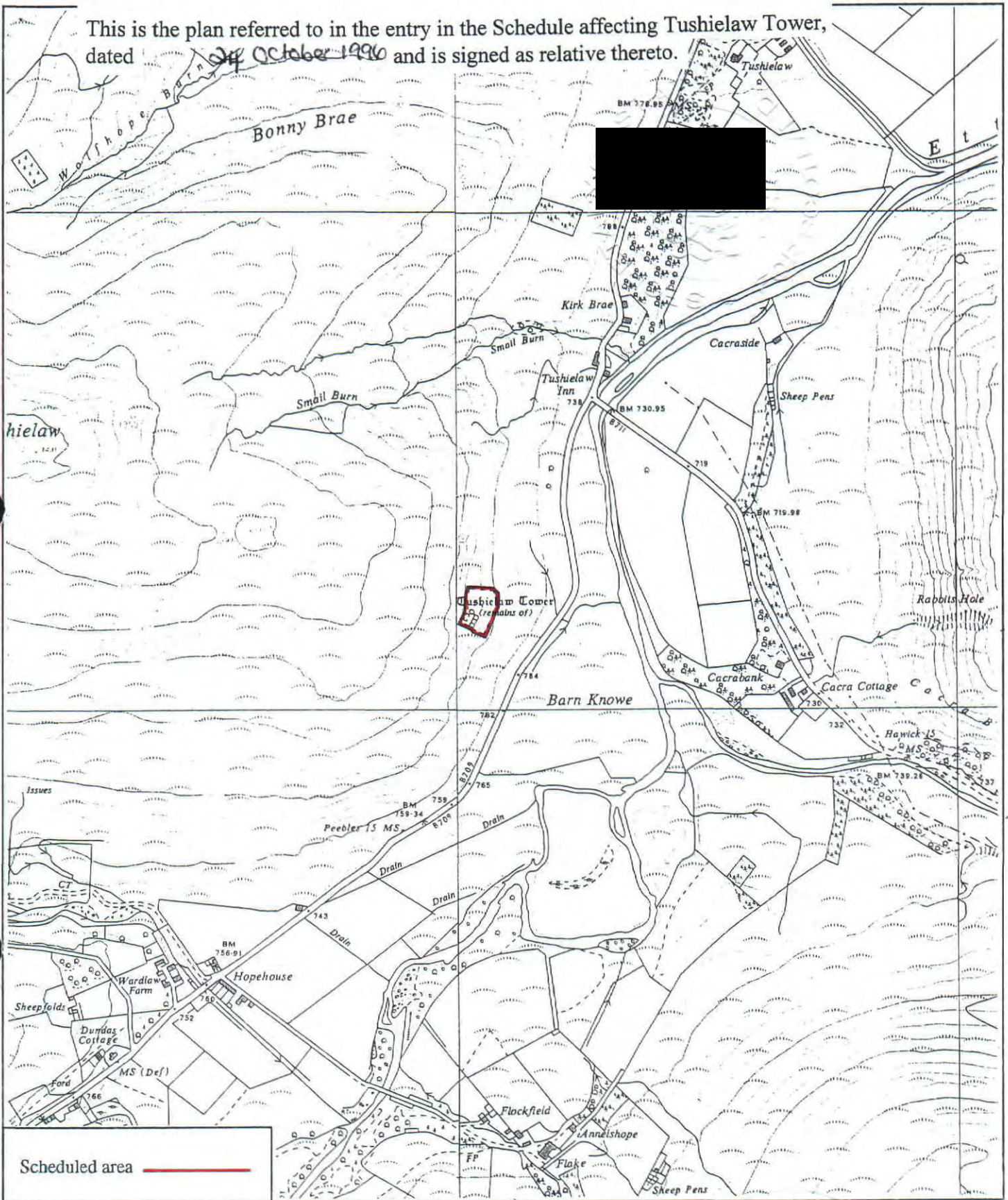
SE 97 15

MFA00664

REGISTERS OF SCOTLAND
GENERAL REGISTER OF SASINES
COUNTY OF SELKIRK
FICHE 15 FRAME 18
PRESENTED & RECORDED ON
13 FEB 1997



This is the plan referred to in the entry in the Schedule affecting Tushielaw Tower, dated ~~24 October 1990~~ and is signed as relative thereto.



Scheduled area

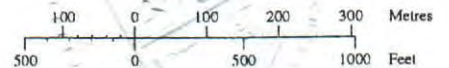
Tushielaw Tower

Ettrick Parish



Sheet: NT31NW

Scale 1:10,560



© Crown copyright reserved

19