


3923°/430.
(II 50750)



THE ANCIENT MONUMENTS AND
ARCHAEOLOGICAL AREAS ACT 1979

Entry in the Schedule of Monuments

1996

Re: The Monument known as
Cowie Line, pill boxes and anti-tank blocks
200m SW to 275m SE of Ury House

in the Parish of Fetteresso and
County of Kincardine


6

Search Sheet No: 3923

Solicitor
to the
Secretary of State
for Scotland
Victoria Quay
Edinburgh

THE ANCIENT MONUMENTS AND ARCHAEOLOGICAL AREAS ACT 1979
ENTRY IN THE SCHEDULE OF MONUMENTS

The monument known as Cowie Line, pill boxes and anti-tank blocks 200m SW to 275m SE of Ury House comprises two Type-22 pill boxes, situated on high ground to the south of the Cowie Water, covering the bridge over the river SE of Ury House, and its approaches. Three areas are to be scheduled. The westernmost contains one pill box and 6 concrete tank blocks. It measures a maximum of 100m WSW to ENE by 60m transversely. The middle area contains the second pill box, the artificially-altered section of the river bank, and one concrete tank block. It measures a maximum of 100m E to W by 40m transversely. The easternmost area contains two tank blocks and the possible weapon pit. It measures 40m NNE-SSW by 30m transversely. All three areas are bounded on their northern sides by the river bank. The monument, which lies in the Parish of Fetteresso and the County of Kincardine as shown outlined in red on the Plan annexed and executed as relative hereto

 is hereby included in the Schedule of Monuments appearing to the Secretary of State for Scotland to be of national importance compiled and maintained by him under section 1(1) of the Ancient Monuments and Archaeological Areas Act 1979.

Given under the Seal of the Secretary of State for Scotland.


Assistant Secretary

Date 28 August 1990

Historic Scotland
Longmore House
Salisbury Place
EDINBURGH
EH9 1SH

Register on behalf of the Secretary of State for Scotland in the Register of the County of Kincardine.


Solicitor, Edinburgh, Agent

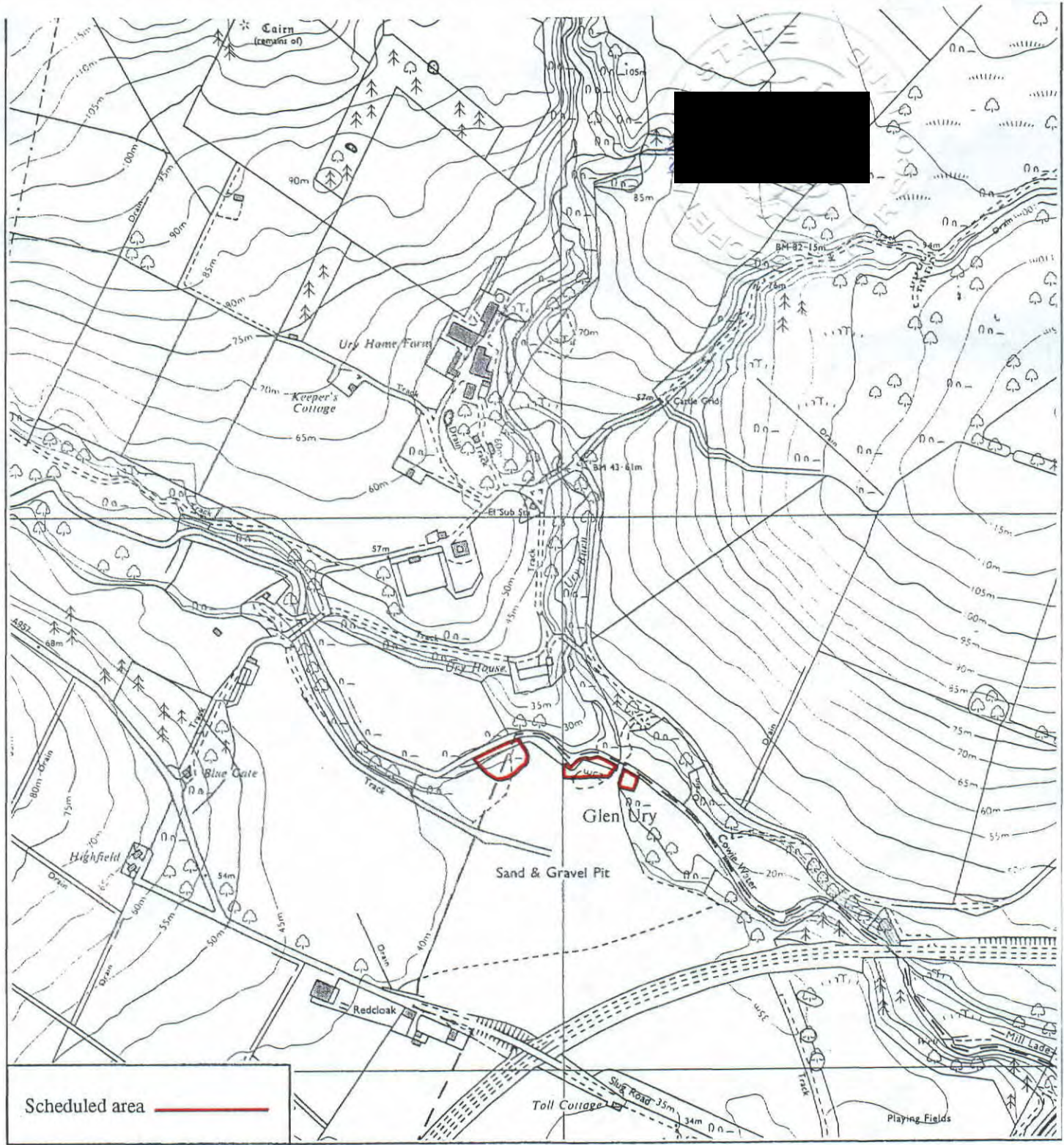
MFA05363

1000 - 235

10
REGISTERS OF SCOTLAND
GENERAL REGISTER OF SASINES
COUNTY OF KINCARDINE
FICHE 235 FRAME 10
PRESENTED & RECORDED ON

13 NOV 1996

This is the plan referred to in the entry in the Schedule affecting Cowie Line, pill boxes and anti-tank blocks 200m SW to 275m SE of, Ury House, dated 28 August 1990 and is signed as relative thereto.



Cowie Line, pill boxes & anti-tank blocks 200m SW to 275m SE of Ury House

Fetteresso Parish

Sheet: NO88NE

Scale 1:10,000

500 0 100 200 300 Metres

500 0 500 1000 Feet

© Crown copyright reserved