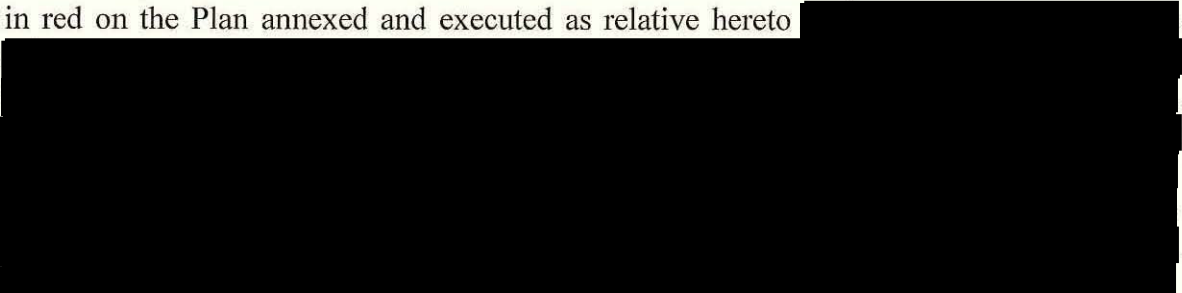


THE ANCIENT MONUMENTS AND ARCHAEOLOGICAL AREAS ACT 1979 6437
ENTRY IN THE SCHEDULE OF MONUMENTS


The monument known as **Cowie Line, pillbox and earthworks 945m SW of Stonehouse** comprises part of a Second World War anti-invasion 'stop-line' dating from 1940. It is visible as a steep earthwork bank forming an anti-tank defence line along the S bank of the Cowie Water, overlooked by a shellproof concrete pillbox on the W. The monument is located on the S bank of the Cowie Water where it is met by the Burn of Finglennie and the Queel Burn, with the ford over the Cowie Water used by Cryne Cross Road to the E of this confluence. The scheduled area is irregular on plan to include the remains described above and an area around them within which evidence relating to the monument's construction and use is expected to survive. The scheduling specifically excludes the above-ground elements of the post-and-wire fences around the site, along with the concrete bridge and its supports (which have been built since the monument was in use). Also excluded is the upper 500mm of the modern road which crosses the site, and the concrete weir which was constructed across Cowie Water as part of a water management scheme in the 1930s. The monument, which lies in the Parish of Glenbervie and the County of Kincardine as shown in red on the Plan annexed and executed as relative hereto

, is hereby included in the Schedule of Monuments appearing to the Scottish Ministers to be of national importance compiled and maintained by them under section 1(1) of the Ancient Monuments and Archaeological Areas Act 1979.

This entry supersedes the Entry in the Schedule of Monuments for the monument known then as **Cowie Line, pill box and earthworks 900m SW of Stonehouse** as referred to in the Entry in the Schedule of Monuments by the Secretary of State for Scotland in respect of the monument dated 28 August 1996 and recorded in the General Register of Sasines for the County of Kincardine on 13 November 1996.

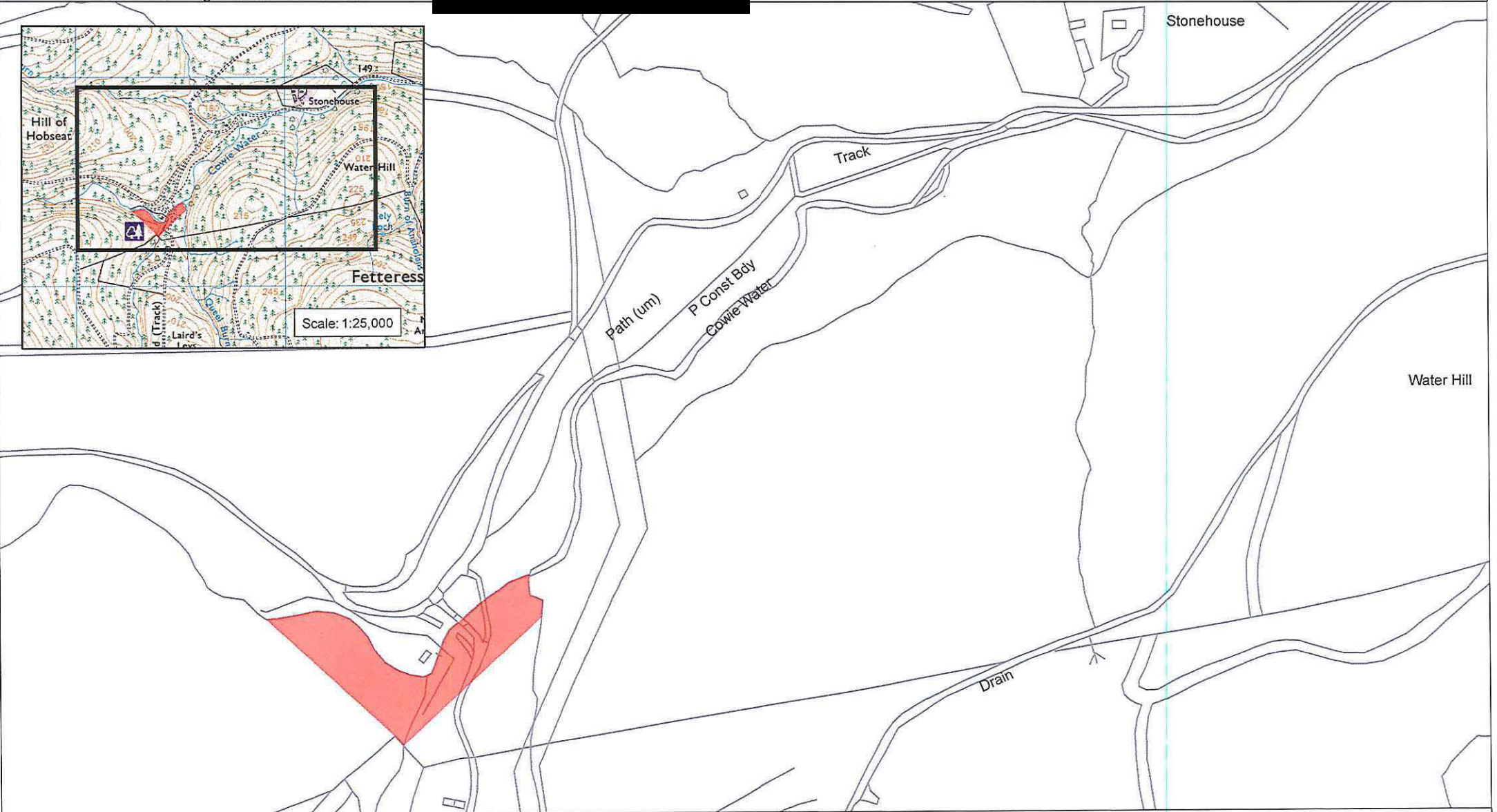
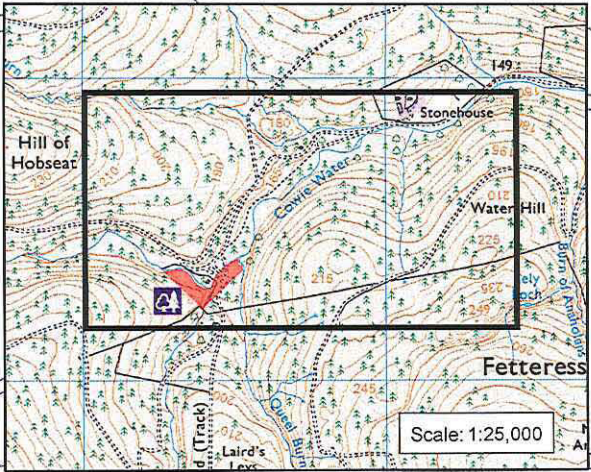

Subscribed by Olwyn A Owen, Head of Scheduling, Marine and Battlefields with Historic Scotland, being an officer of the Scottish Ministers at Edinburgh on the *23rd* day of *January* Two thousand and Fifteen, before this witness Christine Kelly, of Longmore House, Salisbury Place, Edinburgh.


 Head of Scheduling, Marine and Battlefields


 Witness

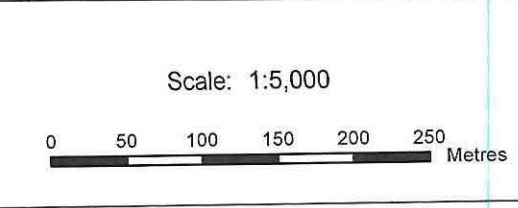
This is the plan referred to in the entry in the Schedule affecting:
Cowie Line, pillbox and earthworks 945m SW of Stonehouse

dated: 23/1/15 and is signed as relative thereto.



Index No: 6437
Cowie Line, pillbox and earthworks 945m SW of Stonehouse
Glenbervie Parish
Scheduled Area 

N

Mapsheet(s):
NO78NE



This map is reproduced from Ordnance Survey material with the permission of Ordnance Survey on behalf of the Controller of Her Majesty's Stationery Office © Crown copyright. Unauthorised reproduction infringes Crown copyright and may lead to prosecution or civil proceedings. Historic Scotland Licence No. 100017509 [2014].

THE ANCIENT MONUMENTS AND
ARCHAEOLOGICAL AREAS ACT 1979

Entry in the Schedule of Monuments

2015

Re: The Monument known as
**Cowie Line, pillbox and earthworks 945m
SW of Stonehouse**

in the Parish of Glenbervie and
County of Kincardine

Search Sheet No: 11992
Title No: KNC20717

Historic Scotland
Longmore House
Salisbury Place
Edinburgh