

12 NOV 1986	YEARLY RETURN NO. 18777
-------------	----------------------------

THE ANCIENT MONUMENTS AND
ARCHAEOLOGICAL AREAS ACT 1979

Ang

Entry in the Schedule of Monuments

1996

Re: The Monument known as
Tullo Hill, cairns

in the Parish of Fern and
County of Angus

17
95

Search Sheet No: 47689


Solicitor
to the
Secretary of State
for Scotland
Victoria Quay
Edinburgh

MFA02362

6407


THE ANCIENT MONUMENTS AND ARCHAEOLOGICAL AREAS ACT 1979
ENTRY IN THE SCHEDULE OF MONUMENTS

The monument known as Tullo Hill, cairns comprises a group of cairns of prehistoric date surviving as a series of grassed-over mounds. The area to be scheduled encompasses the visible remains and an area around them in which traces of associated activity may be expected to survive. It is irregular in shape with maximum dimensions of 410m NE-SW by 130m. The monument, which lies in the Parish of Fern and the County of Angus as shown outlined in red on the Plan annexed and executed as relative hereto and which forms part of



is hereby included in the Schedule of Monuments appearing to the Secretary of State for Scotland to be of national importance compiled and maintained by him under section 1(1) of the Ancient Monuments and Archaeological Areas Act 1979.


Given under the Seal of the Secretary of State for Scotland.



Assistant Secretary
Date - 8 JULY 1996

Historic Scotland
Longmore House
Salisbury Place
EDINBURGH
EH9 1SH

Register on behalf of the Secretary of State for Scotland in the Register of the County of Angus.



Solicitor, Edinburgh, Agent

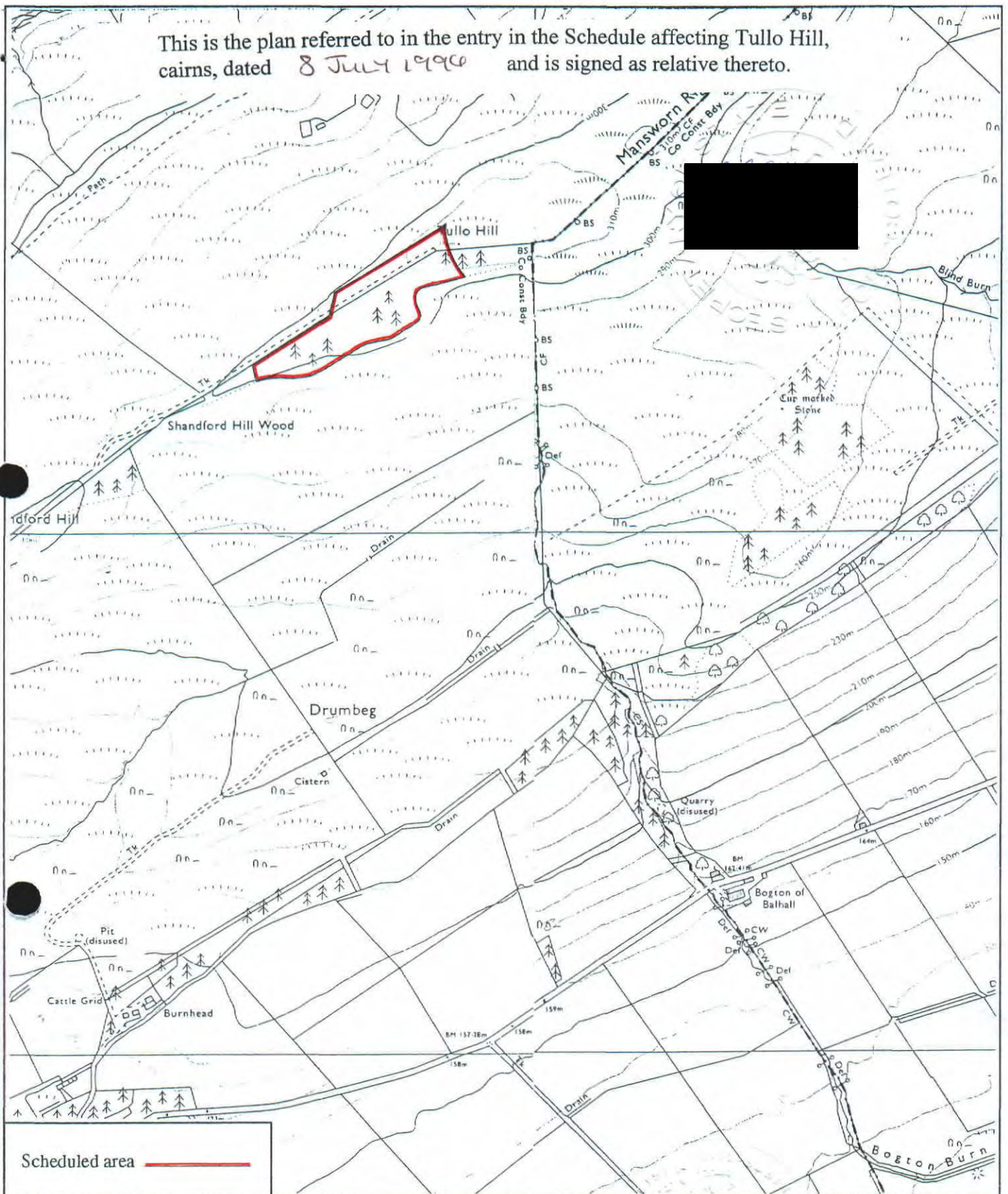
AN 96 1087
MFA03162

REGISTERS OF SCOTLAND
GENERAL REGISTER OF SASINES
COUNTY OF ANGUS
FICHE 1087 FRAME 28
PRESENTED & RECORDED ON

12 NOV 1996

28

This is the plan referred to in the entry in the Schedule affecting Tullo Hill, cairns, dated 8 July 1990 and is signed as relative thereto.



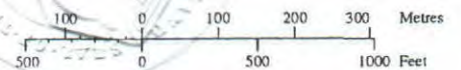
Tullo Hill, cairns

Fern Parish



Sheet: NO46SE

Scale 1:10,000



© Crown copyright reserved

AN 96 1087

HMSO Cartographic Centre J2467 February 1996

29