



THE ANCIENT MONUMENTS AND ARCHAEOLOGICAL AREAS ACT 1979 6404
ENTRY IN THE SCHEDULE OF MONUMENTS

The monument known as **Red Castle, barrow and settlement 125m SW of Castle View** comprises a later prehistoric settlement dating to between 1800 BC and AD 400, together with a round barrow built before AD 700. The remains lie buried beneath the ploughsoil and are visible as cropmarks captured on oblique aerial photographs. The monument lies 200m SSW of Red Castle, 20m above sea level, on relatively flat ground immediately above Lunan Bay to the E. The scheduled area is irregular on plan. It includes the remains described above and an area around them within which evidence relating to the monument's construction, use and abandonment is expected to survive. On the N and NE sides, the scheduled area extends up to but excludes a post-and-wire fence. The monument, which lies in the Parish of Inverkeilor and the County of Angus as shown in red on the Plan annexed and executed as relative hereto 

, is hereby included in the Schedule of Monuments appearing to the Scottish Ministers to be of national importance compiled and maintained by them under section 1(1) of the Ancient Monuments and Archaeological Areas Act 1979.

This entry supersedes the Entry in the Schedule of Monuments for the monument known then as **Red Castle, barrows 150m SSW of** as referred to in the Entry in the Schedule of Monuments by the Secretary of State for Scotland in respect of the monument dated 24 June 1996 and recorded in the General Register of Sasines for the County of Angus on 12 November 1996.

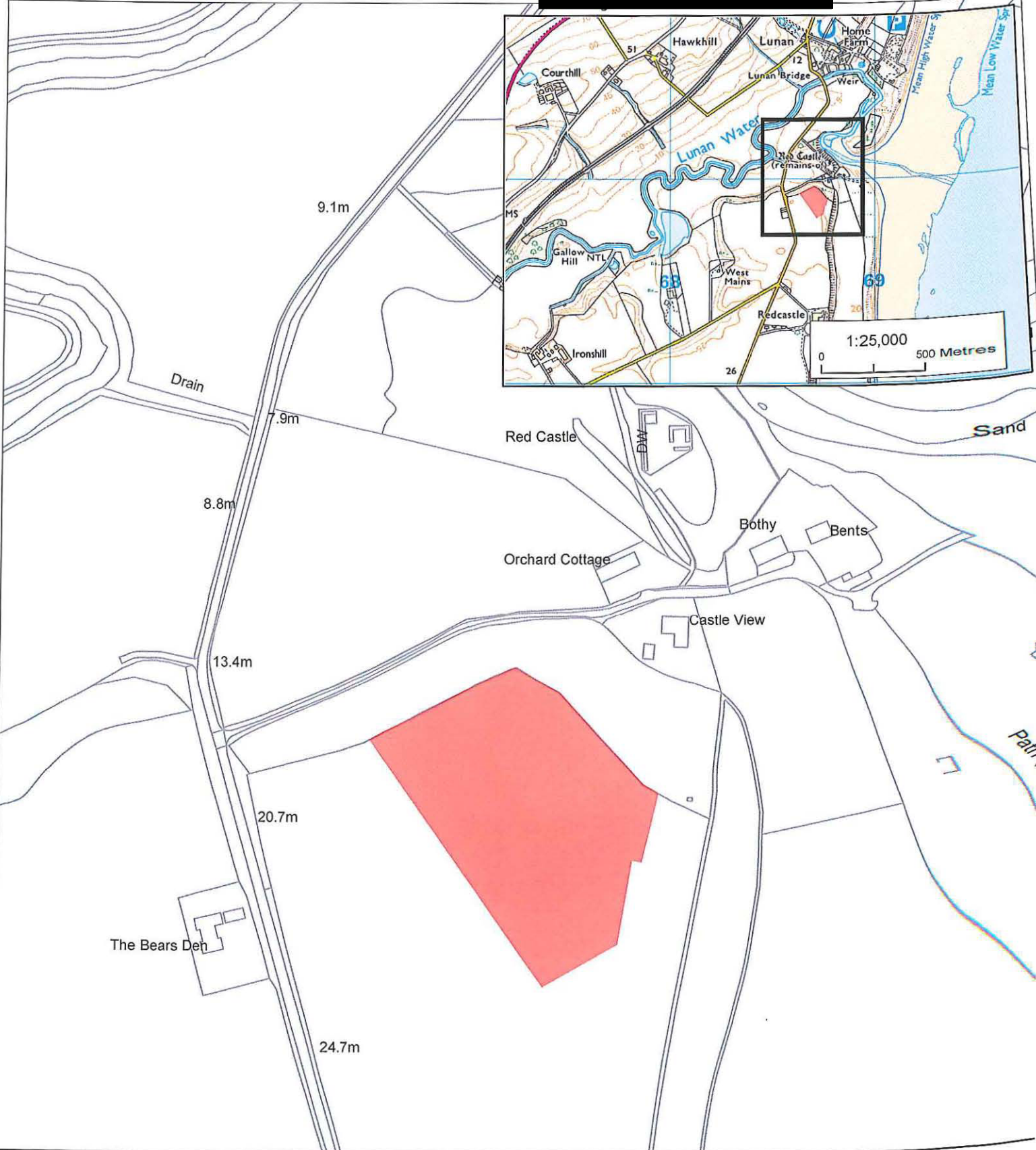
Subscribed by Olwyn A Owen, Head of Scheduling, Marine and Battlefields with Historic Scotland, being an officer of the Scottish Ministers at Edinburgh on the *16th* day of *January* Two thousand and fifteen, before this witness Christine Kelly, of Longmore House, Salisbury Place, Edinburgh.

 Head of Scheduling, Marine and Battlefields

 Witness

This is the plan referred to in the entry in the Schedule affecting:
Red Castle, barrow and settlement 125m SW of Castle View

dated: 16/1/15 and is signed as relative thereto.



Index No: 6404

Red Castle, barrow and settlement
125m SW of Castle View

Inverkeilor Parish

Scheduled Area



Mapsheet(s):
NO65SE

Scale: 1:2,500

0 50 100 Metres

This map is reproduced from Ordnance Survey material with the permission of Ordnance Survey on behalf of the Controller of Her Majesty's Stationery Office © Crown copyright. Unauthorised reproduction infringes Crown copyright and may lead to prosecution or civil proceedings. Historic Scotland Licence No. 100017509 [2013].

THE ANCIENT MONUMENTS AND
ARCHAEOLOGICAL AREAS ACT 1979

Entry in the Schedule of Monuments

2015

Re: The Monument known as
Red Castle, barrow and settlement
125m SW of Castle View

in the Parish of Inverkeilor and
County of Angus

Search Sheet Nos: 64479
93741

Historic Scotland
Longmore House
Salisbury Place
Edinburgh