


*Angus*  
THE ANCIENT MONUMENTS AND  
ARCHAEOLOGICAL AREAS ACT 1979



Entry in the Schedule of Monuments

1996

Re: The Monument known as  
Balquharn, souterrains 400m and  
600m W of Shandford

in the Parish of Fern and  
County of Angus

*AB*


Search Sheet No: 9817

Solicitor  
to the  
Secretary of State  
for Scotland  
Victoria Quay  
Edinburgh

MFA01364


THE ANCIENT MONUMENTS AND ARCHAEOLOGICAL AREAS ACT 1979  
ENTRY IN THE SCHEDULE OF MONUMENTS

The monument known as Balquharn, souterrains 400m and 600m W of Shandford comprises the remains of a group of souterrains and related remains of later prehistoric date represented by cropmarks visible on oblique aerial photographs. The area to be scheduled encompasses the remains described and areas around them in which traces of associated activity may be expected to survive. It is in two parts. The first, more easterly, is circular with a diameter of 60m, while the second is also circular with a diameter of 80m. The monument, which lies in the Parish of Fern and the County of Angus as shown outlined in red on the Plan annexed and executed as relative hereto and which forms part of the subjects



included in the Schedule of Monuments appearing to the Secretary of State for Scotland to be of national importance compiled and maintained by him under section 1(1) of the Ancient Monuments and Archaeological Areas Act 1979.

Given under the Seal of the Secretary of State for Scotland.




Assistant Secretary

Date 24 June 1996

Historic Scotland  
Longmore House  
Salisbury Place  
EDINBURGH  
EH9 1SH

Register on behalf of the Secretary of State for Scotland in the Register of the County of Angus.



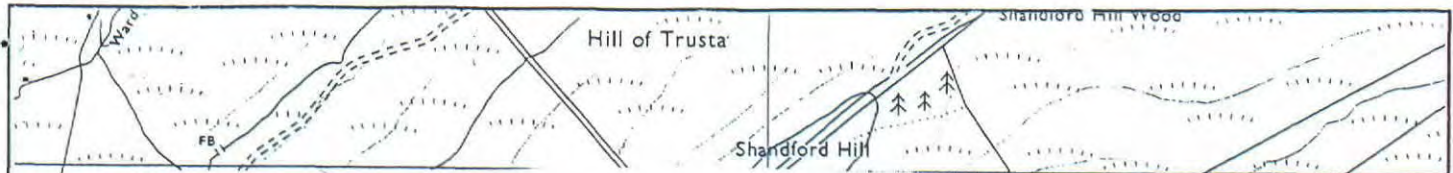
Solicitor, Edinburgh, Agent

MFA01464

AN 96 1072

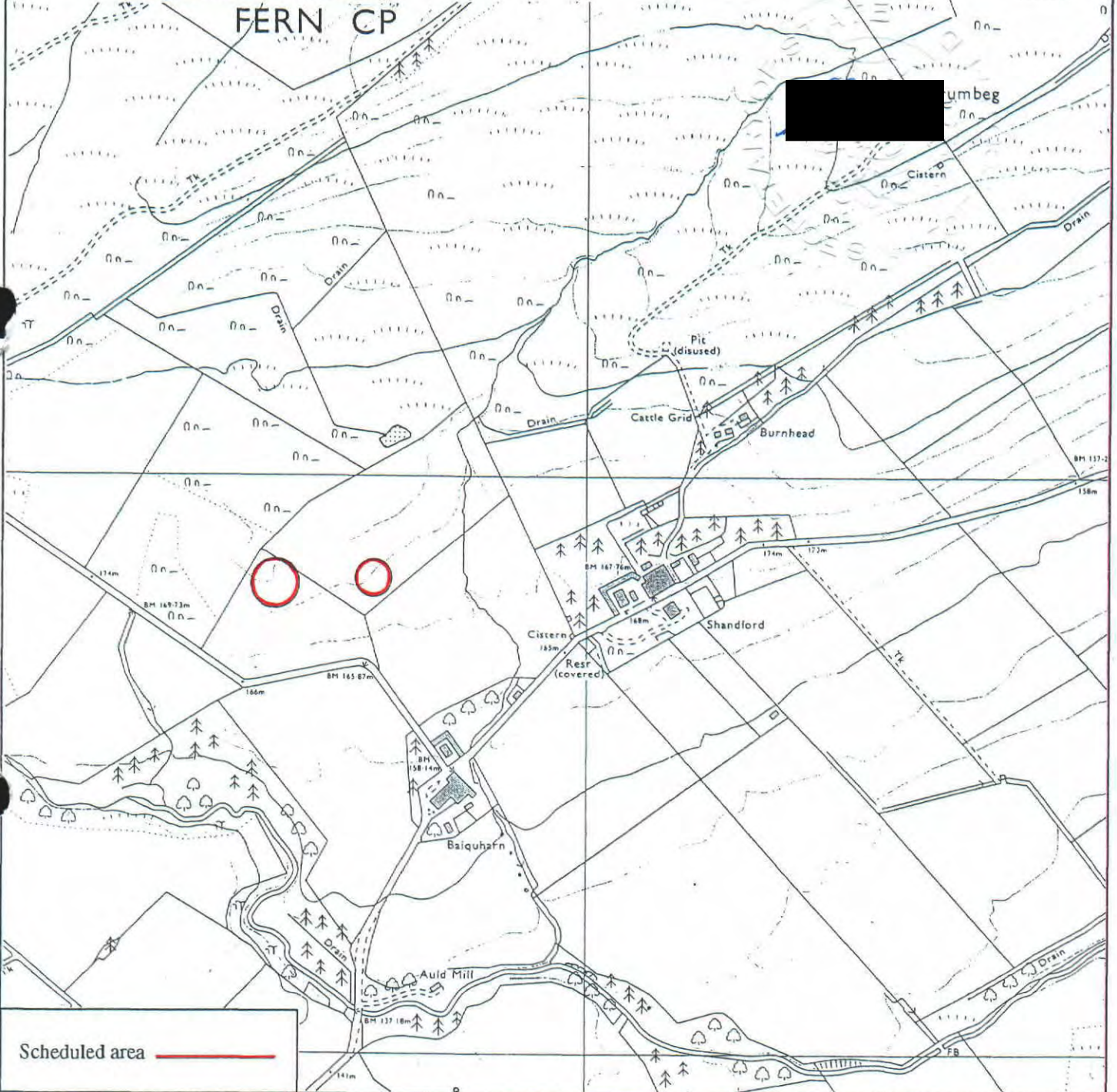
REGISTERS OF SCOTLAND  
GENERAL REGISTER OF SASINES  
COUNTY OF ANGUS

FICHE 1072 FRAME 1 - 8 NOV 1996  
PRESENTED & RECORDED ON



This is the plan referred to in the entry in the Schedule affecting Balquharn, souterrains 400m and 600m W of Shandford, dated 24 June 1996 and is signed as relative thereto.

**FERN CP**



Balquharn, souterrains 400m and 600m W of Shandford

Fern Parish



Sheet: NO46SE

Scale 1:10,000



© Crown copyright reserved