

THE ANCIENT MONUMENTS AND ARCHAEOLOGICAL AREAS ACT 1979 6362
ENTRY IN THE SCHEDULE OF MONUMENTS

The monument known as **Arrat, burial ground and hospital 65m E of Magdalene's Chapel Cottage** comprises the remains of a burial ground, medieval chapel and hospital. The burial ground is visible as a walled enclosure at the edge of an arable field and retains a small number of memorial stones. Remains of the chapel survive below ground within the burial ground. The buried remains of the hospital are expected to survive in the close vicinity. Cropmarks visible on oblique aerial photographs indicate a rectangular enclosure in the field E of the burial ground which may relate to the hospital. The monument lies in the valley of the River South Esk, standing about 25m above sea level towards the foot of a gentle S-facing slope. The River South Esk is about 700m to the S and the road from Brechin to Montrose passes immediately to the N. The scheduled area is irregular on plan, to include the remains described above and an area around them within which evidence relating to the monument's construction, use and abandonment is expected to survive. On the SW side, the scheduling extends up to but excludes a post-and-wire fence. The scheduling specifically excludes the above-ground elements of all other fences and gates, and the above-ground elements of the burial ground walls, electricity poles, garden furniture and swings. The monument, which lies in the Parish of Brechin and the County of Angus as shown in red on the Plan annexed and executed as relative hereto

[REDACTED], is hereby included in the Schedule of Monuments appearing to the Scottish Ministers to be of national importance compiled and maintained by them under section 1(1) of the Ancient Monuments and Archaeological Areas Act 1979.

This entry supersedes the Entry in the Schedule of Monuments for the monument known then as **Arrat, Hospital of St Mary Magdalene** as referred to in the Entry in the Schedule of Monuments by the Scottish Ministers in respect of the monument dated 14 February 2002 and recorded in the Land Register for the County of Angus.

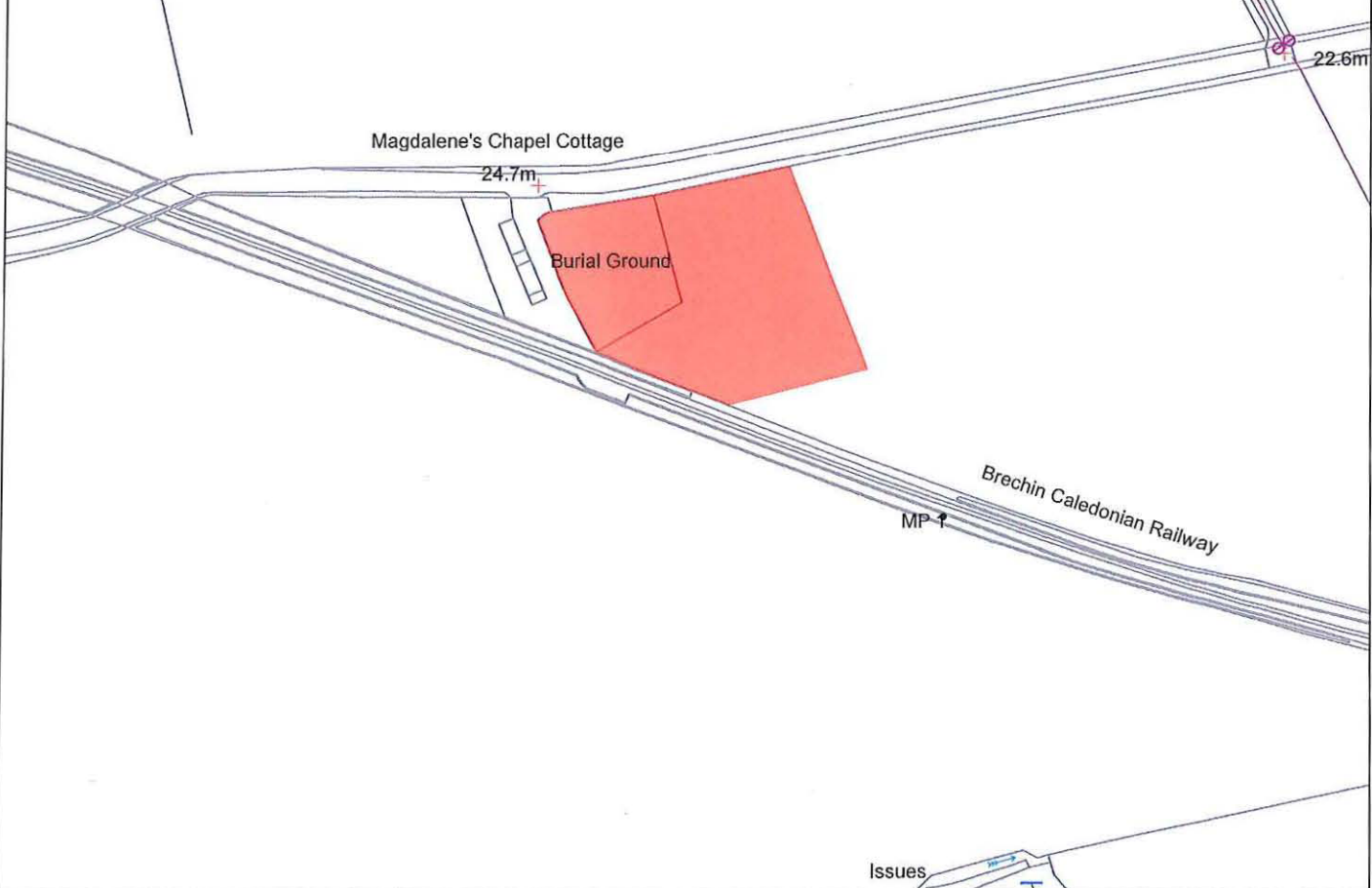
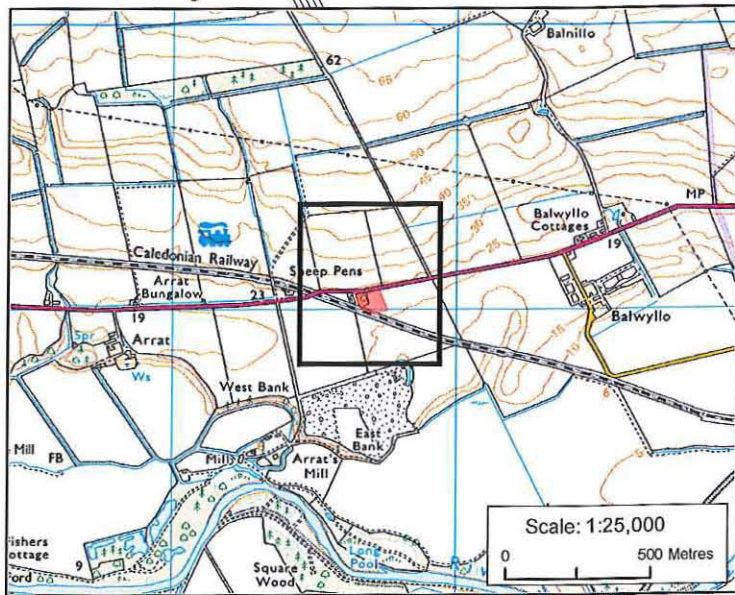
Subscribed by Olwyn A Owen, Head of Scheduling, Marine and Battlefields with Historic Scotland, being an officer of the Scottish Ministers at Edinburgh on the 28th day of *July* Two thousand and fifteen, before this witness Christine Kelly, of Longmore House, Salisbury Place, Edinburgh.


[REDACTED] _____ Head of Scheduling, Marine and Battlefields

[REDACTED] _____ Witness

This is the plan referred to in the entry in the Schedule affecting:
 Arrat, burial ground and hospital 65m E of Magdalene's Chapel Cottage

dated: 28/7/15 and is signed as relative thereto. [REDACTED]



| | | |
|--|--|---|
| <p>Index No: 6362</p> <p>Arrat, burial ground and hospital 65m E of Magdalene's Chapel Cottage</p> <p>Brechin Parish</p> <p>Scheduled Area </p> | <p>N</p>  <p>Map Sheet(s): NO65NW</p> | <p>Scale: 1:2,500</p> <p>0 20 40 60 80 100 Metres</p> <p><small>This map is reproduced from Ordnance Survey material with the permission of Ordnance Survey on behalf of the Controller of Her Majesty's Stationery Office © Crown copyright. Unauthorised reproduction infringes Crown copyright and may lead to prosecution or civil proceedings. Historic Scotland Licence No. 100017509 [2015].</small></p> |
|--|--|---|

THE ANCIENT MONUMENTS AND
ARCHAEOLOGICAL AREAS ACT 1979

Entry in the Schedule of Monuments

2015

Re: The Monument known as
Arrat, burial ground and hospital
65m E of Magdalene's Chapel Cottage

in the Parish of Brechin and
County of Angus

Title Nos: ANG27307
ANG32523

Historic Scotland
Longmore House
Salisbury Place
Edinburgh