

67222

| | |
|-------------|-----------------------------|
| 12 NOV 1996 | YEARLY RUNNING NO. 13688 |
|-------------|-----------------------------|

THE ANCIENT MONUMENTS AND
ARCHAEOLOGICAL AREAS ACT 1979

Entry in the Schedule of Monuments

1996

6

Re: The Monument known as
Beattie's Cairn, cairn 1200m WNW of
Balhall Lodge

in the Parish of Fern and
County of Angus

Search Sheet No: 67222

Solicitor
to the
Secretary of State
for Scotland
Victoria Quay
Edinburgh

MFA07461

6360

THE ANCIENT MONUMENTS AND ARCHAEOLOGICAL AREAS ACT 1979
ENTRY IN THE SCHEDULE OF MONUMENTS

The monument known as Beattie's Cairn, cairn 1200m WNW of Balhall Lodge comprises the remains of a burial cairn of prehistoric date. The area to be scheduled encompasses the visible remains and an area around them in which traces of associated activity may be expected to survive. It is circular with a diameter of 30m. The monument, which lies in the Parish of Fern and the County of Angus as shown outlined in red on the Plan annexed and executed as relative hereto



is hereby included in the Schedule of Monuments appearing to the Secretary of State for Scotland to be of national importance compiled and maintained by him under section 1(1) of the Ancient Monuments and Archaeological Areas Act 1979.

Given under the Seal of the Secretary of State for Scotland.




Assistant Secretary

Date 12 APRIL 1990

Historic Scotland
Longmore House
Salisbury Place
EDINBURGH
EH9 1SH

Register on behalf of the Secretary of State for Scotland in the Register of the County of Angus.



Solicitor, Edinburgh, Agent

AN 96 1083

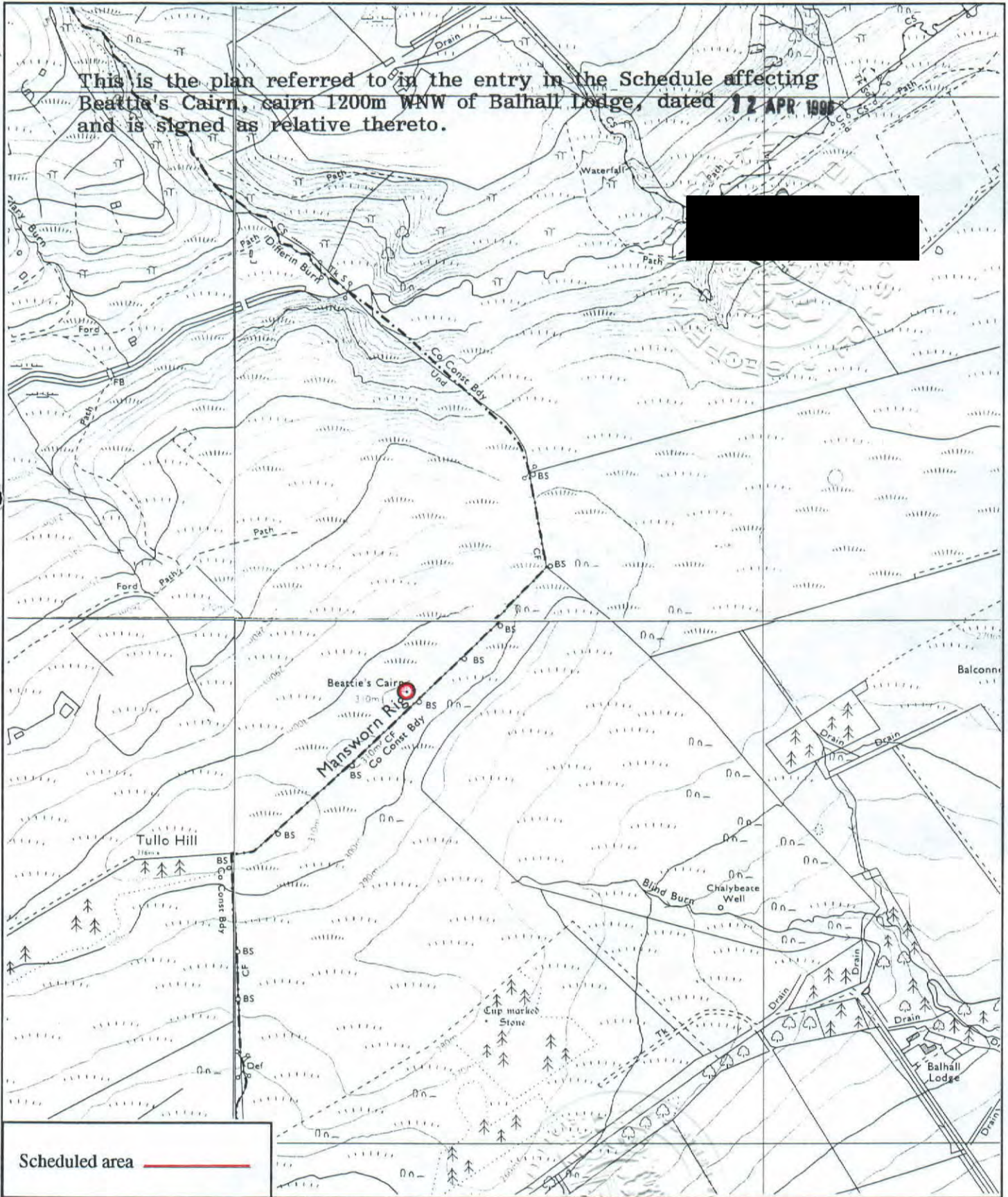

MFA08161

REGISTERS OF SCOTLAND
GENERAL REGISTER OF SASINES
COUNTY OF ANGUS
FICHE 1083 FRAME 11
PRESENTED & RECORDED ON

12 NOV 1996

11

This is the plan referred to in the entry in the Schedule affecting Beattie's Cairn, cairn 1200m WNW of Balhall Lodge, dated 12 APR 1996 and is signed as relative thereto.



Scheduled area ———

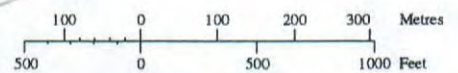
Beattie's Cairn, cairn 1200m WNW of Balhall Lodge

Fern Parish



Sheet: NO56SW

Scale 1:10,000



© Crown copyright reserved

AN 96 1083

HMSO Cartographic Centre J2456 January 1996

12