


THE ANCIENT MONUMENTS AND
ARCHAEOLOGICAL AREAS ACT 1979



Entry in the Schedule of Monuments

1/0 m
7

1996

Re: The Monument known as
Redwell, enclosure 700m NE of

in the Parish of Kirriemuir and
County of Angus


Search Sheet No: 83948

Solicitor
to the
Secretary of State
for Scotland
Victoria Quay
Edinburgh

MFA09356

THE ANCIENT MONUMENTS AND ARCHAEOLOGICAL AREAS ACT 1979
ENTRY IN THE SCHEDULE OF MONUMENTS

The monument known as Redwell, enclosure 700m NE of comprises the remains of an enclosed settlement of prehistoric date represented by cropmarks visible on oblique aerial photographs. The area to be scheduled encompasses the visible remains and an area around them in which traces of associated activity may be expected to survive. It is circular with a diameter of 55m. The monument, which lies in the Parish of Kirriemuir and the County of Angus as shown outlined in red on the Plan annexed and executed as relative hereto and

 is hereby included in the Schedule of Monuments appearing to the Secretary of State for Scotland to be of national importance compiled and maintained by him under section 1(1) of the Ancient Monuments and Archaeological Areas Act 1979.

Given under the Seal of the Secretary of State for Scotland.




Assistant Secretary

Date 12 March 1996

Historic Scotland
Longmore House
Salisbury Place
EDINBURGH
EH9 1SH

Register on behalf of the Secretary of State for Scotland in the Register of the County of Angus.



Solicitor, Edinburgh, Agent

25

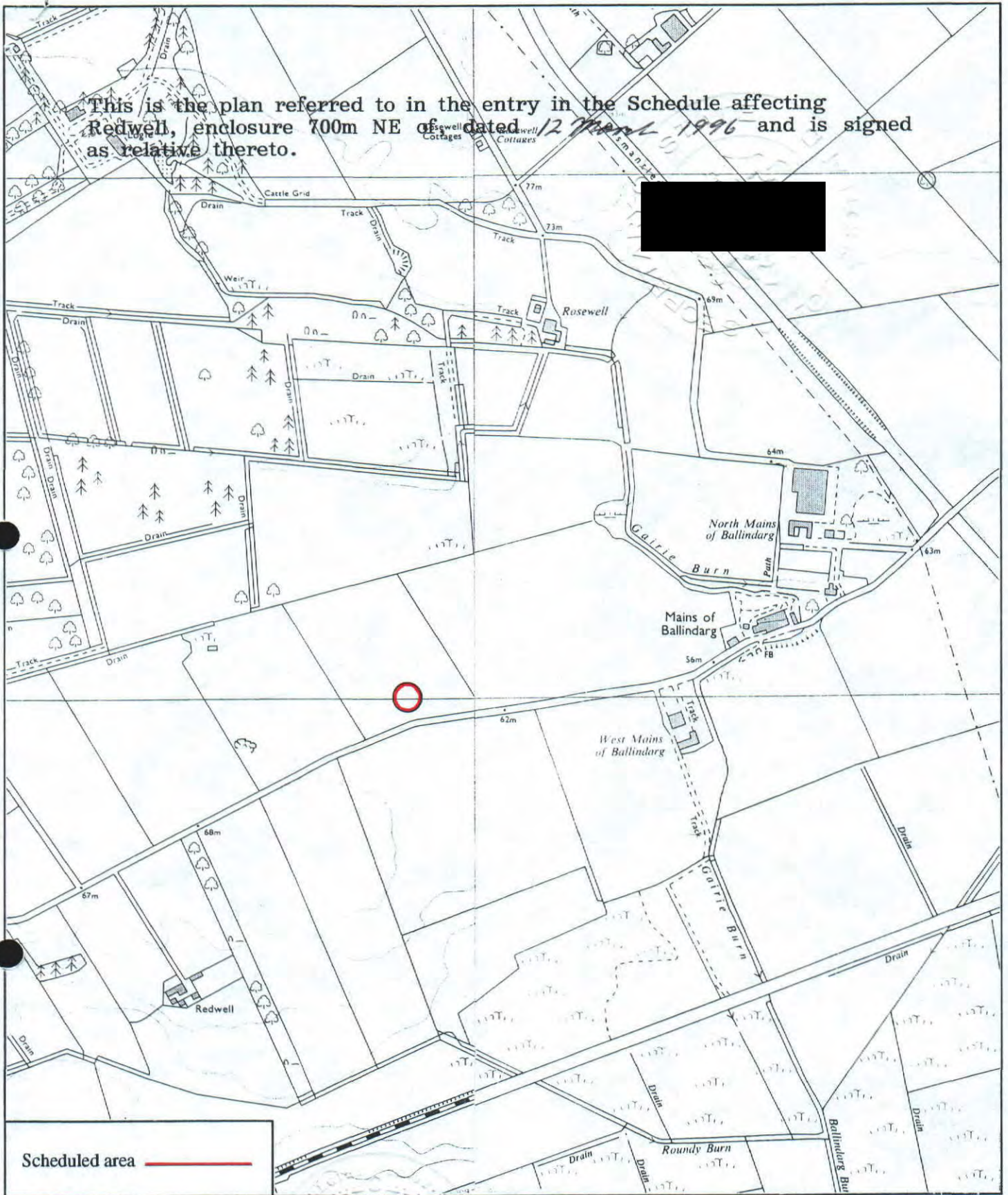
MFA09556

AN 9 6 5 1 9

REGISTERS OF SCOTLAND
GENERAL REGISTER OF SASINES
COUNTY OF ANGUS

Fiche519..... Frame25.....
Presented and Recorded on 13 JUN 1996

This is the plan referred to in the entry in the Schedule affecting Redwell, enclosure 700m NE of ~~Redwell~~ dated 12 March 1996 and is signed as relative thereto.



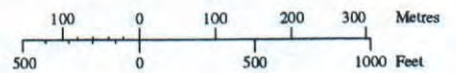
Scheduled area

Redwell, enclosure 700m NE of

Kirriemuir Parish
AN 9 6 5 1 9

Sheet: NO35SE

Scale 1:10,000



© Crown copyright reserved

26