

12 NOV 1996	HEARLY RUNNING NO. 861
-------------	---------------------------

THE ANCIENT MONUMENTS AND  
ARCHAEOLOGICAL AREAS ACT 1979

Entry in the Schedule of Monuments

1996

Re: The Monument known as  
Cameron Home Farm, chambered cairn  
720m S of

in the Parish of Bonhill and  
County of Dumbarton


Search Sheet No: 294

Solicitor  
to the  
Secretary of State  
for Scotland  
Victoria Quay  
Edinburgh

MFA01951


THE ANCIENT MONUMENTS AND ARCHAEOLOGICAL AREAS ACT 1979  
ENTRY IN THE SCHEDULE OF MONUMENTS

The monument known as Cameron Home Farm, chambered cairn 720m S of comprises a Neolithic chambered cairn, of the Clyde-Solway group, which lies on the perimeter of Cameron Wood. The area to be scheduled is sub-triangular on plan and measures up to 110m from WNW to ESE by up to 45m transversely, to include the cairn and an area around in which traces of activities associated with its construction and use may survive. The monument, which lies in the Parish of Bonhill and the County of Dumbarton as shown outlined in red on the Plan annexed and executed as relative hereto and which forms part of



is hereby included in the Schedule of Monuments appearing to the Secretary of State for Scotland to be of national importance compiled and maintained by him under section 1(1) of the Ancient Monuments and Archaeological Areas Act 1979.

Given under the Seal of the Secretary of State for Scotland.

  
Assistant Secretary  
Date 12 APRIL 1996

Historic Scotland  
Longmore House  
Salisbury Place  
EDINBURGH  
EH9 1SH

Register on behalf of the Secretary of State for Scotland in the Register of the County of Dumbarton.



Solicitor, Edinburgh, Agent

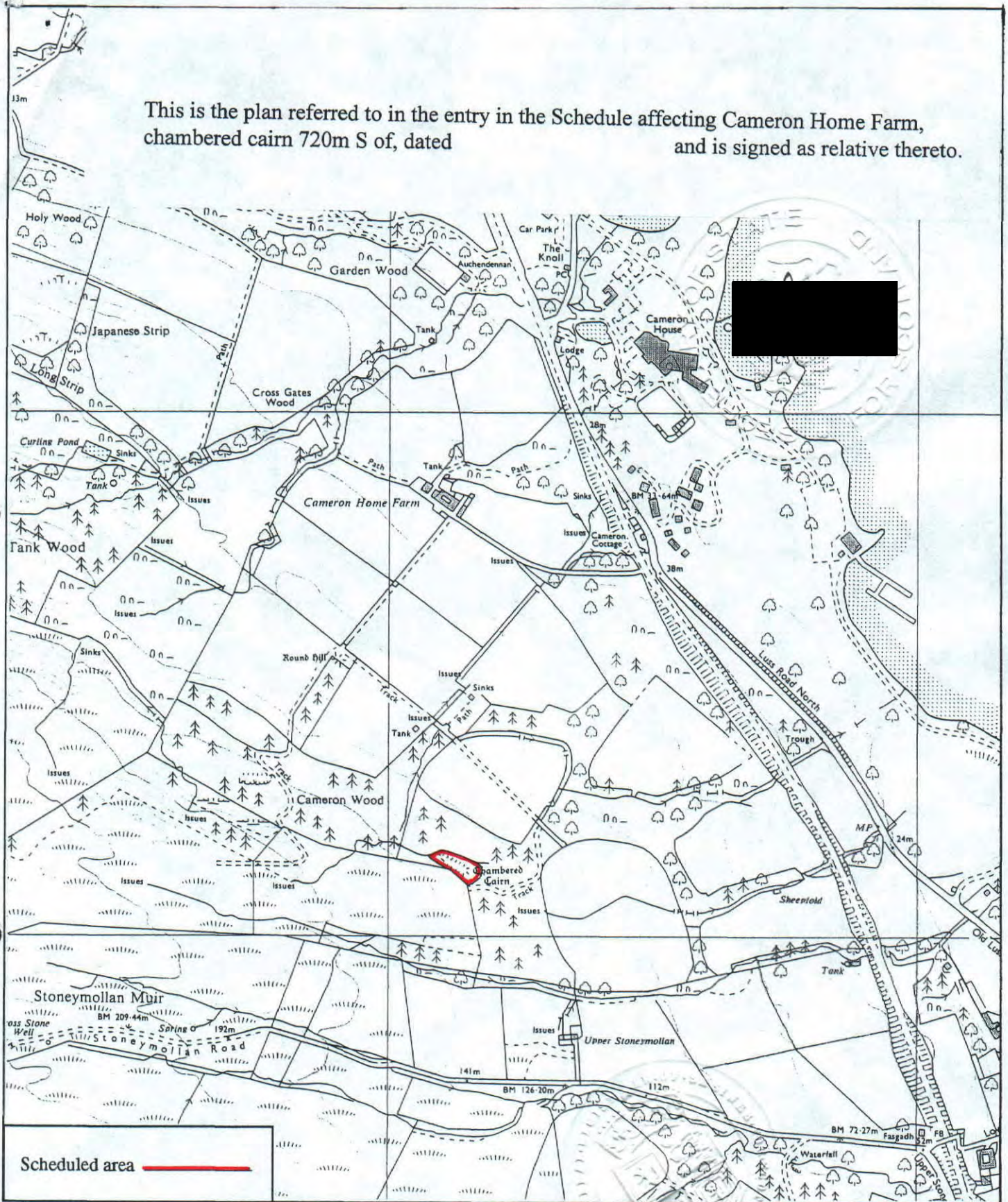
REGISTERS OF SCOTLAND  
GENERAL REGISTER OF SASINES  
COUNTY OF DUMBARTON

Fiche 56 Frame 17  
Presented and Recorded on 12 NOV 1996

MFA02151

DMB 9 6 5 6

This is the plan referred to in the entry in the Schedule affecting Cameron Home Farm, chambered cairn 720m S of, dated \_\_\_\_\_ and is signed as relative thereto.



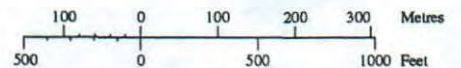
**Cameron Home Farm, chambered  
cairn 720m S of**

**Bonhill Parish**



Sheet: NS38SE

**Scale 1:10,000**



© Crown copyright reserved