

ALM

THE ANCIENT MONUMENTS AND  
ARCHAEOLOGICAL AREAS ACT 1979

13 JUN 1996  
YEARLY TURNING NO.

Entry in the Schedule of Monuments

Handwritten notes and calculations:  
12 9 2 48 146  
626 330  
7 + 549

1996

Re: The Monument known as  
Ferrar, hut circle and field systems 300m  
SSE of to 550m E of

in the Parish of Aboyne and Glentanar and  
County of Aberdeen

~~11~~  
99

Search Sheet No: 182

Solicitor  
to the  
Secretary of State  
for Scotland  
New St Andrew's House  
Edinburgh


THE ANCIENT MONUMENTS AND ARCHAEOLOGICAL AREAS ACT 1979  
ENTRY IN THE SCHEDULE OF MONUMENTS

The monument known as Ferrar, hut circle and field systems 300m SSE of to 550m E of comprises the remains of a field system and settlement of the prehistoric period. The area to be scheduled is in two parts. The larger area lies to the N of the main road, and measures a maximum of 450m E to W by 300m N to S. The smaller area, lying to the south of the main road, measures a maximum of 200m WNW-ESE, by 30m transversely. Both areas to be scheduled include the visible remains and areas between and around them in which traces of activity associated with their use survive. Where the areas are bounded by modern fences, these structures are specifically excluded from the scheduling. The monument, which lies in the Parish of Aboyne and Glentinar and the County of Aberdeen as shown outlined in red on the Plan annexed and executed as relative hereto and which forms part of



is hereby included in the Schedule of Monuments appearing to the Secretary of State for Scotland to be of national importance compiled and maintained by him under section 1(1) of the Ancient Monuments and Archaeological Areas Act 1979.

Given under the Seal of the Secretary of State for Scotland.




Assistant Secretary

Date *6 February 1996*

Historic Scotland  
Longmore House  
Salisbury Place  
EDINBURGH  
EH9 1SH

Register on behalf of the Secretary of State for Scotland in the Register of the County of Aberdeen.



Solicitor, Edinburgh, Agent

REGISTERS OF SCOTLAND  
GENERAL REGISTER OF SASINES  
COUNTY OF ABERDEEN

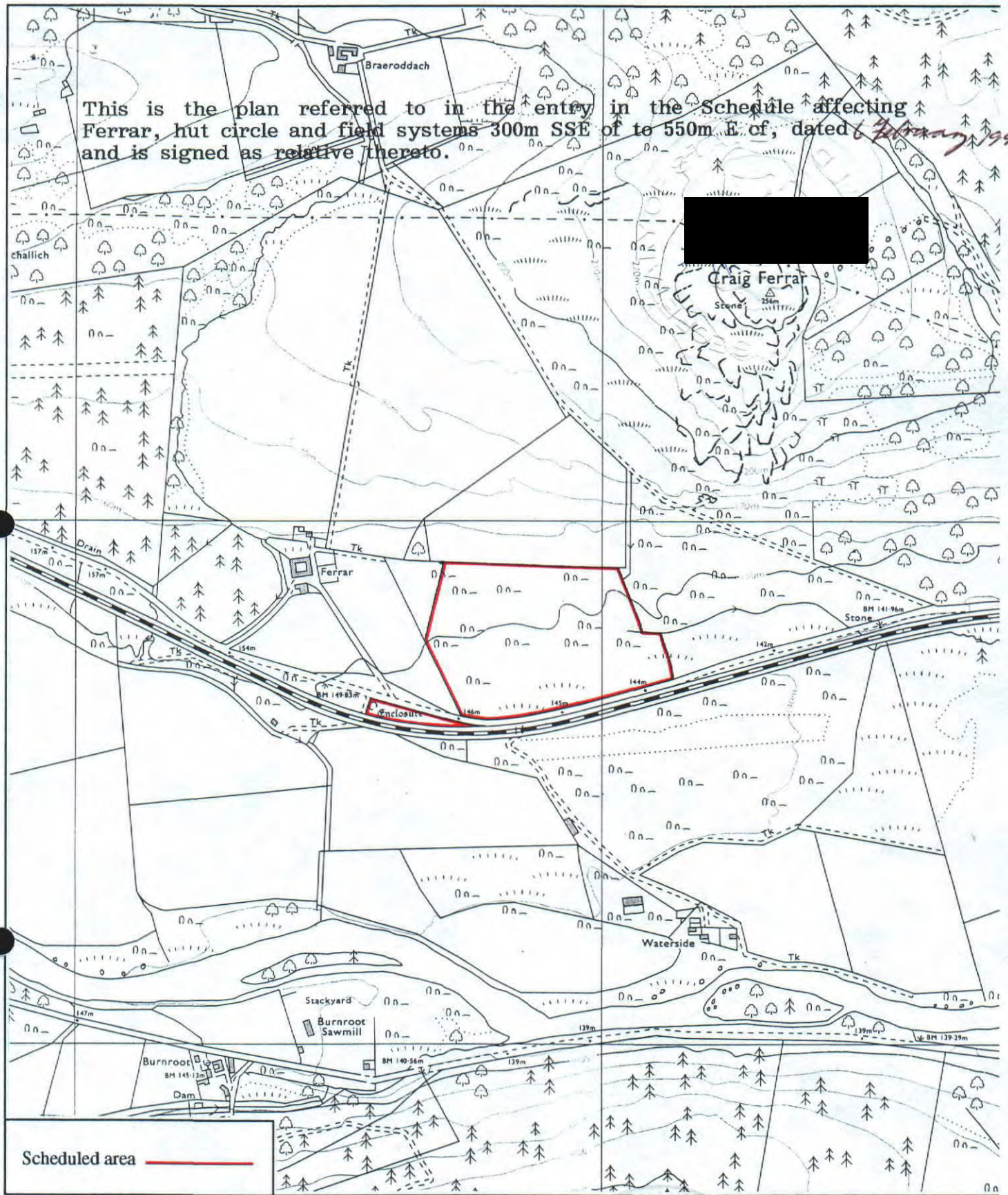
MFA04358

AB 96 - 75 5

Fiche .....*255*..... Frame .....*88*.....  
Presented and Recorded on *13 JUN 1996*

*22*

This is the plan referred to in the entry in the Schedule affecting Ferrar, hut circle and field systems 300m SSE of to 550m E of, dated 6 February 1996 and is signed as relative thereto.



Scheduled area

**Ferrar, hut circle and field systems  
300m SSE of to 550m E of**

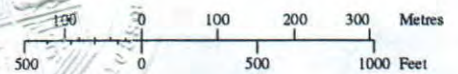
**Aboyne and Glentanar Parish**



**N**

Sheet: NO49NE

**Scale 1:10,000**



© Crown copyright reserved