

ANG mm

33604

4617

CK25.00

THE ANCIENT MONUMENTS AND
ARCHAEOLOGICAL AREAS ACT 1979

Entry in the Schedule of Monuments

90
33

1996

Re: The Monument known as
Kinalty, cursus 500m E of

in the Parish of Airlie and
County of Angus


Search Sheet No: 33604

Solicitor
to the
Secretary of State
for Scotland
New St Andrew's House
Edinburgh

FAS 7333

THE ANCIENT MONUMENTS AND ARCHAEOLOGICAL AREAS ACT 1979
ENTRY IN THE SCHEDULE OF MONUMENTS

The monument known as Kinalty, cursus 500m E of comprises the remains of a pit-defined cursus of Neolithic date represented by cropmarks visible on oblique aerial photographs. The area to be scheduled encompasses the visible remains and an area around them in which traces of associated activity may be expected to survive. It is polygonal with maximum dimensions of 220m N-S by 90m E-W. The monument, which lies in the Parish of Airlie and the County of Angus as shown outlined in red on the Plan annexed and executed as relative hereto



is hereby included in the Schedule of Monuments appearing to the Secretary of State for Scotland to be of national importance compiled and maintained by him under section 1(1) of the Ancient Monuments and Archaeological Areas Act 1979.

Given under the Seal of the Secretary of State for Scotland.



Assistant Secretary
Date 9 JANUARY 1996

Historic Scotland
Longmore House
Salisbury Place
EDINBURGH
EH9 1SH

Register on behalf of the Secretary of State for Scotland in the Register of the County of Angus.



Solicitor, Edinburgh, Agent



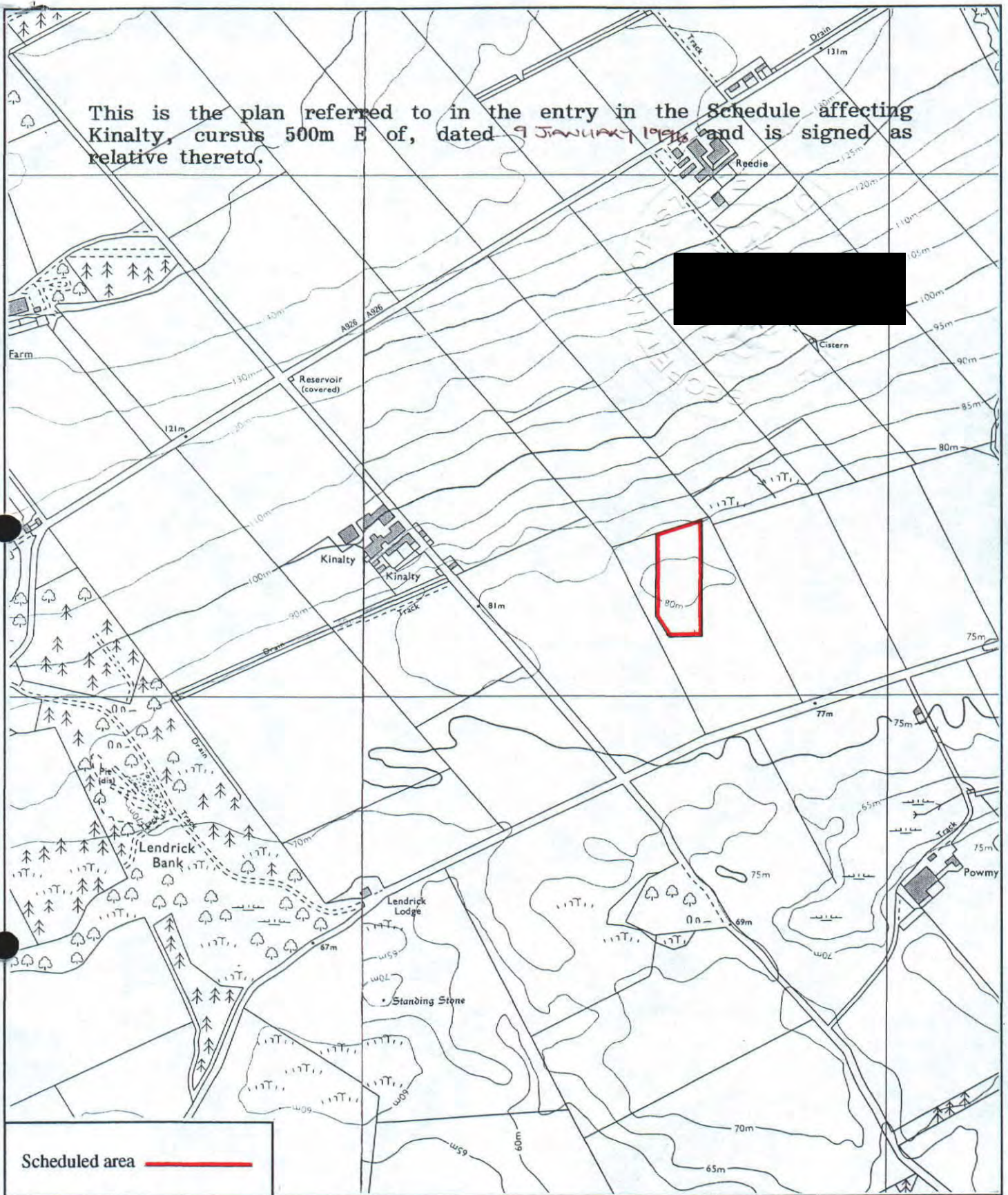
MFA11356

AN 96 - 278

REGISTERS OF SCOTLAND
GENERAL REGISTER OF SASINES
COUNTY OF ANGUS
FICHE 278 FRAME 5
PRESENTED & RECORDED ON 27 MAR 1996

5

This is the plan referred to in the entry in the Schedule affecting Kinalty, cursus 500m E of, dated 9 JANUARY 1996 and is signed as relative thereto.



Scheduled area 

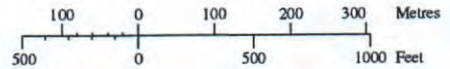
Kinalty, cursus 500m E of

Airlie Parish



Sheet: NO35SE

Scale 1:10,000



© Crown copyright reserved

AN 96 - 278

6