

THE ANCIENT MONUMENTS AND
ARCHAEOLOGICAL AREAS ACT 1979

Entry in the Schedule of Monuments

1996

Re: The Monument known as
Dalmore Bay, settlement at SW end of
beach

in the Parish of Barvas and
County of Ross and Cromarty

Search Sheet No: 2483

Solicitor
to the
Secretary of State
for Scotland
New St Andrew's House
Edinburgh

MFA05950

27 MAR 1996

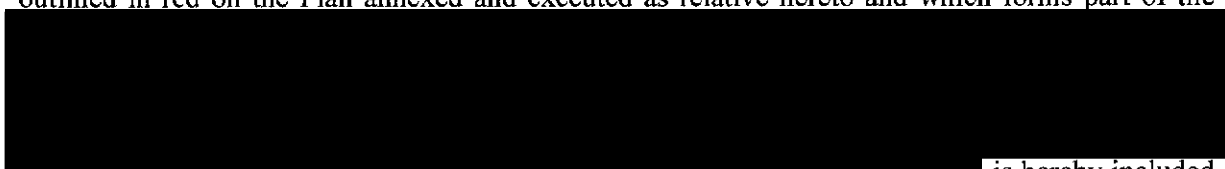
1180

EX 25-20

FR 57333


THE ANCIENT MONUMENTS AND ARCHAEOLOGICAL AREAS ACT 1979
ENTRY IN THE SCHEDULE OF MONUMENTS

The monument known as Dalmore Bay, settlement at SW end of beach comprises of remains of a prehistoric settlement buried beneath sand and shingle deposits, and partly overlain by coast defences, at SW end of Dalmore Bay. The area to be scheduled includes a portion of the upper beach and a portion of the platform created by tipping behind the recent coast defences, to encompass the identified focus and spread of archaeological deposits. This area is irregular on plan, measuring some 150m ENE-WSW and from 40m to 45m transversely. It is defined on the NNW (seaward) side by the mean high water mark of spring tides, and on the WSW by a rock face. The monument, which lies in the Parish of Barvas and the County of Ross and Cromarty as shown outlined in red on the Plan annexed and executed as relative hereto and which forms part of the



is hereby included in the Schedule of Monuments appearing to the Secretary of State for Scotland to be of national importance compiled and maintained by him under section 1(1) of the Ancient Monuments and Archaeological Areas Act 1979.

Given under the Seal of the Secretary of State for Scotland.



Assistant Secretary
Date 16 JANUARY 1996

Historic Scotland
Longmore House
Salisbury Place
EDINBURGH
EH9 1SH

Register on behalf of the Secretary of State for Scotland in the Register of the County of Ross and Cromarty.



Solicitor, Edinburgh, Agent

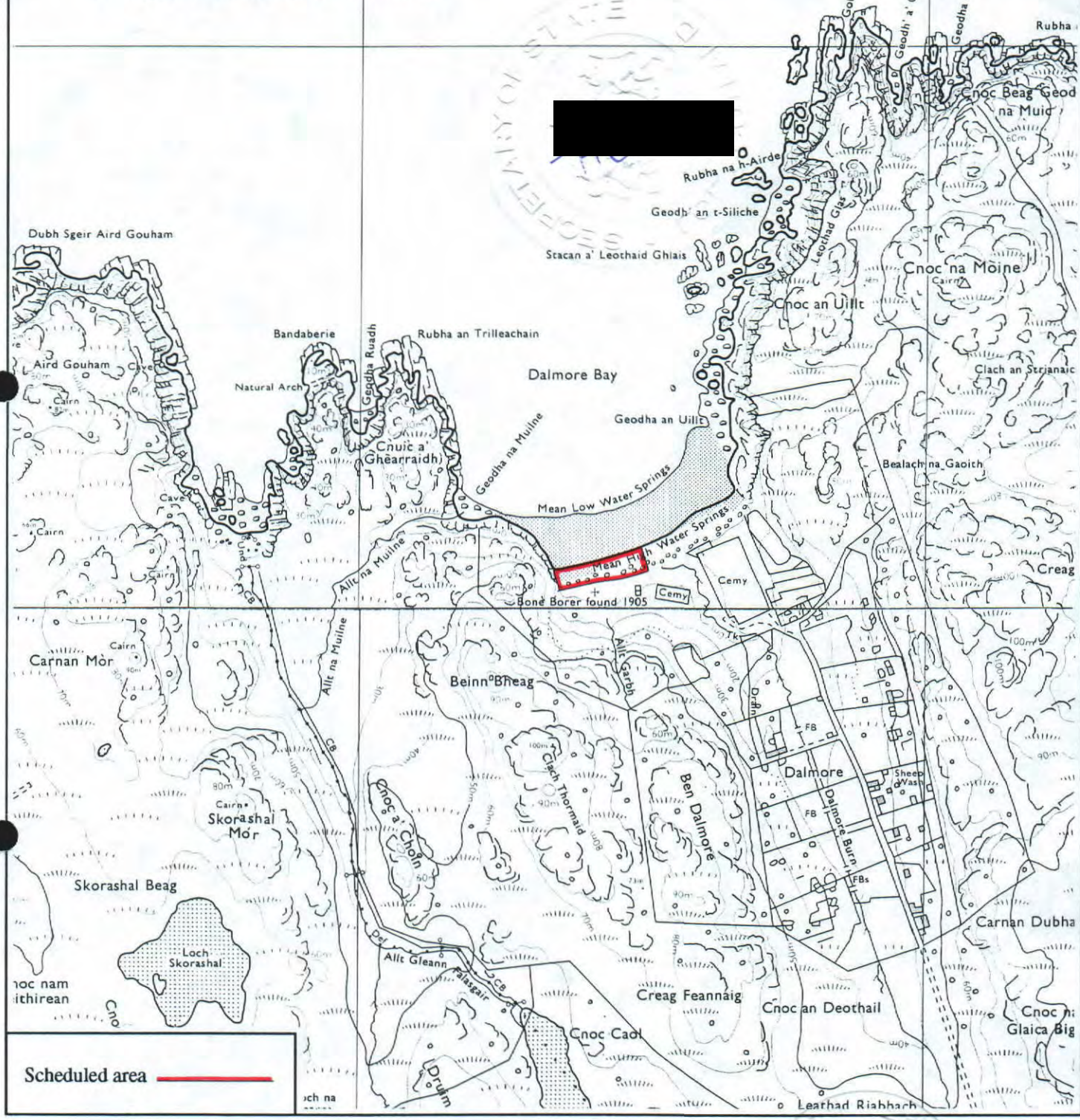
MFA06150


ROS 06 00

REGISTERS OF SCOTLAND
GENERAL REGISTER OF SASINES
COUNTY OF ROSS & CROMARTY
FICHE 89 FRAME 39
PRESENTED & RECORDED ON 27 MAR 1996

39

This is the plan referred to in the entry in the Schedule affecting Dalmore Bay, settlement at SW end of beach, dated 16 JANUARY 1991 and is signed as relative thereto.



Scheduled area 

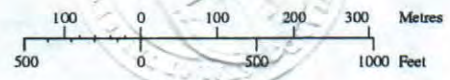
Dalmore Bay, settlement at SW end of beach

Barvas Parish



Sheet: NB24NW

Scale 1:10,000



© Crown copyright reserved