

DMF
THE ANCIENT MONUMENTS AND
ARCHAEOLOGICAL AREAS ACT 1979

28 FEB 1996
967
FEE C £25.00

ER

Entry in the Schedule of Monuments

1995

Re: The Monument known as
Grennan Hill, fort 250m S of

in the Parish of Penpont and
County of Dumfries

23 19
enw

Search Sheet No: 367


Solicitor
to the
Secretary of State
for Scotland
~~New St. Andrew's House~~ Victoria Quay
Edinburgh

Fas 7.833

MFA02356

THE ANCIENT MONUMENTS AND ARCHAEOLOGICAL AREAS ACT 1979
ENTRY IN THE SCHEDULE OF MONUMENTS

The monument known as Grennan Hill, fort 250m S of comprises an Iron Age hillfort situated on a knoll on the S slope of Grennan Hill, about 250m from the summit. The area to be scheduled is approximately oval, measuring a maximum of 95m NW-SE by 70m, to include the fort and its outer defences. The monument, which lies in the Parish of Penpont and the County of Dumfries as shown outlined in red on the Plan annexed and executed as relative hereto



is hereby included in the Schedule of Monuments appearing to the Secretary of State for Scotland to be of national importance compiled and maintained by him under section 1(1) of the Ancient Monuments and Archaeological Areas Act 1979.

Given under the Seal of the Secretary of State for Scotland.



Assistant Secretary
Date 11 DECEMBER 1995

Historic Scotland
Longmore House
Salisbury Place
EDINBURGH
EH9 1SH

Register on behalf of the Secretary of State for Scotland in the Register of the County of Dumfries.



Solicitor, Edinburgh, Agent

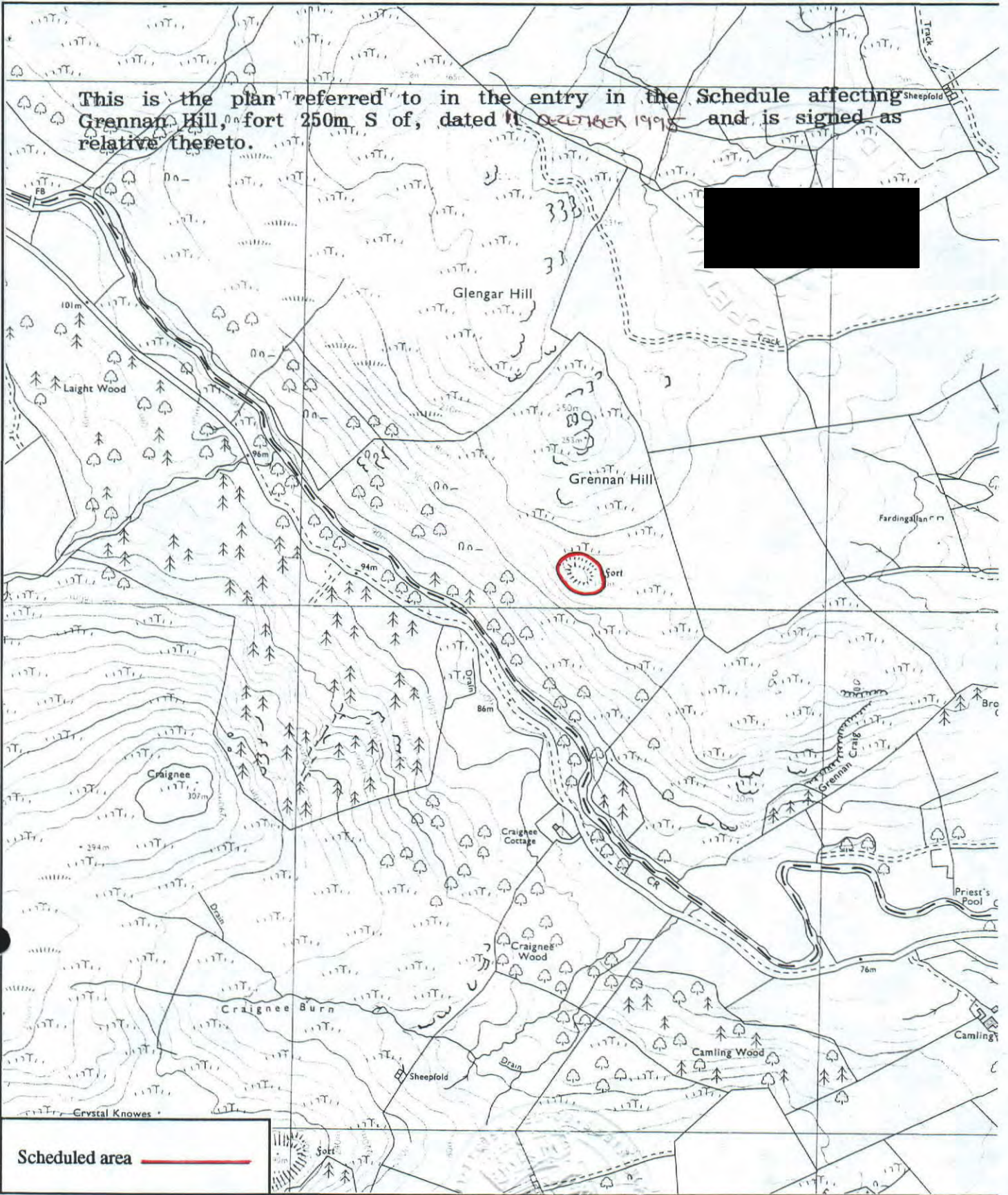
REGISTERS OF SCOTLAND
GENERAL REGISTER OF SASINES
COUNTY OF DUMFRIES

Fiche.....64... Frame.....12
Presented and Recorded on 28 FEB 1996

MFA02456

12

This is the plan referred to in the entry in the Schedule affecting Grennan Hill, fort 250m S of, dated 11 October 1995 and is signed as relative thereto.



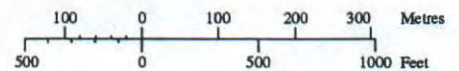
Grennan Hill, fort 250m S of

Penpont Parish



Sheet: NX89NW

Scale 1:10,000



© Crown copyright reserved