

Angus

THE ANCIENT MONUMENTS AND
ARCHAEOLOGICAL AREAS ACT 1979

17 MAR 1995	
No.	04722
REF	ck22-0v

Entry in the Schedule of Monuments

1994

Re: The Monument known as
West Mains of Colliston, enclosure 200m
NE of

in the Parish of Arbroath and
County of Angus


to 15

Search Sheet No: 30169

Solicitor
to the
Secretary of State
for Scotland
New St Andrew's House
Edinburgh


THE ANCIENT MONUMENTS AND ARCHAEOLOGICAL AREAS ACT 1979
ENTRY IN THE SCHEDULE OF MONUMENTS

The monument known as West Mains of Colliston, enclosure 200m NE of comprises the remains of an enclosed settlement of prehistoric date represented by cropmarks visible on oblique aerial photographs. The area to be scheduled encompasses the visible features and an area around them in which traces of associated activity may be expected to survive. It is irregular on plan with maximum dimensions of 95m NE-SW by 75m. The monument, which lies in the Parish of Arbroath and the County of Angus as shown outlined in red on the Plan annexed and executed as relative hereto and which forms part of the subjects



included in the Schedule of Monuments appearing to the Secretary of State for Scotland to be of national importance compiled and maintained by him under section 1(1) of the Ancient Monuments and Archaeological Areas Act 1979.

Given under the Seal of the Secretary of State for Scotland.




Assistant Secretary

Date 7 NOVEMBER 1994

Historic Scotland
20 Brandon Street
Edinburgh
EH3 5RA

Register on behalf of the Secretary of State for Scotland in the Register of the County of Angus.



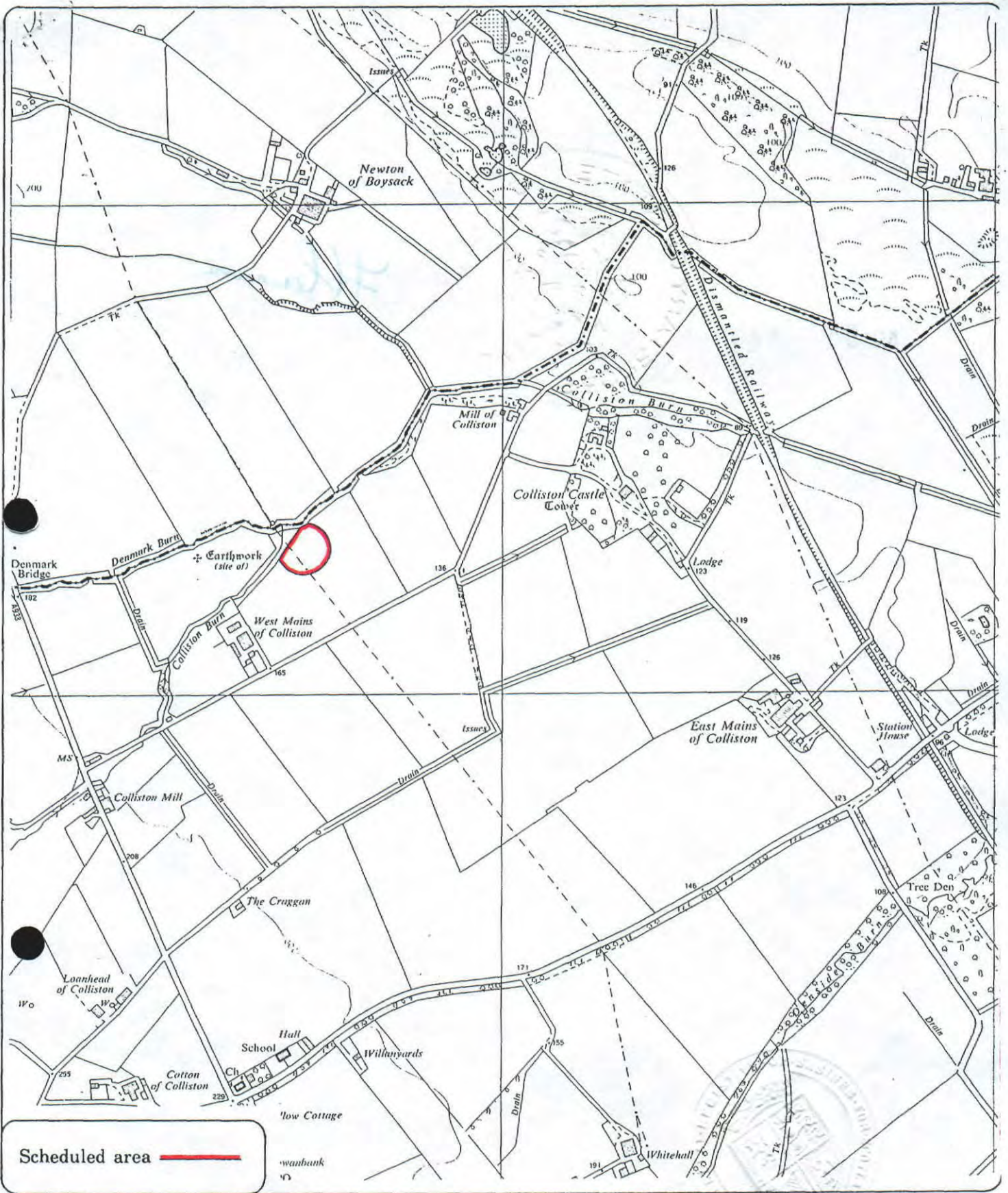
Solicitor, Edinburgh, Agent

REGISTERS OF SCOTLAND
GENERAL REGISTER OF SASINES
COUNTY OF ANGUS

MDO02045

Fiche..... 307 Frame..... 8
Presented and Recorded on 17 MAR 1995

AN 95 307



Scheduled area

wanbank

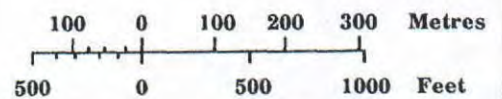
**West Mains of Colliston,
enclosure 200m NE of**

Arbroath Parish



Sheet : NO 64 NW

Scale : 1/10,560



© Crown copyright reserved

AN 95 307