

NAF Angus

3639 N/80 486/154  
207/304

THE ANCIENT MONUMENTS AND  
ARCHAEOLOGICAL AREAS ACT 1979

23 NOV 1994
No. 20718
FEE £22.00

Entry in the Schedule of Monuments

1994

Re: The Monument known as  
West Broomley, ring ditches 450m WNW of  
in the Parish of Dun and  
County of Angus


Search Sheet No: 3639

2 fas 7333

Solicitor  
to the  
Secretary of State  
for Scotland  
New St Andrew's House  
Edinburgh


THE ANCIENT MONUMENTS AND ARCHAEOLOGICAL AREAS ACT 1979  
ENTRY IN THE SCHEDULE OF MONUMENTS

The monument known as West Broomley, ring ditches 450m WNW of comprises the remains of two ring ditch houses of prehistoric date represented by cropmarks visible on oblique aerial photographs. The area to be scheduled encompasses the visible features and an area around them in which traces of associated activity may be expected to survive. It is sub-rectangular, measuring 70m NNW-SSE by 55m. The monument, which lies in the Parish of Dun and the County of Angus as shown outlined in red on the Plan annexed and executed as relative hereto



is hereby included in the Schedule of Monuments appearing to the Secretary of State for Scotland to be of national importance compiled and maintained by him under section 1(1) of the Ancient Monuments and Archaeological Areas Act 1979.


Given under the Seal of the Secretary of State for Scotland.



Assistant Secretary  
Date 21 OCTOBER 1994

Historic Scotland  
20 Brandon Street  
Edinburgh  
EH3 5RA

Register on behalf of the Secretary of State for Scotland in the Register of the County of Angus.

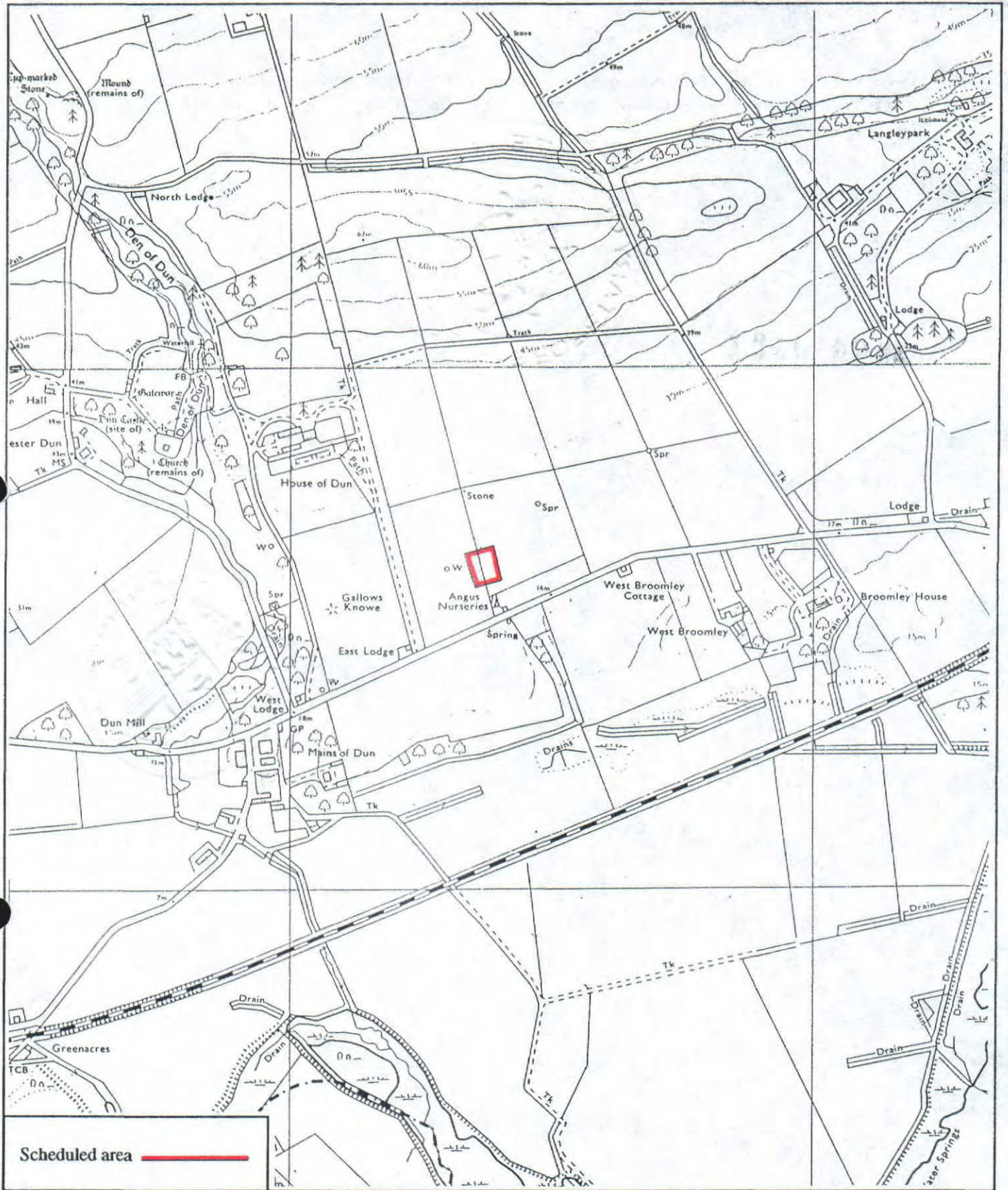


Solicitor, Edinburgh, Agent

MDO01245

AN 94 1383

REGISTERS OF SCOTLAND  
GENERAL REGISTER OF SASINES  
COUNTY OF ANGUS  
Fiche. 1383... Frame 21...  
Presented and Recorded on 23 NOV 1994



West Broomley, ring ditches  
450m WNW of  
Dun Parish

↑  
N  
Sheet: NO65NE

Scale 1:10,000  
500 100 0 100 200 300 Metres  
500 0 500 1000 Feet  
© Crown copyright reserved

AN 94 1383