

NA Angus

THE ANCIENT MONUMENTS AND
ARCHAEOLOGICAL AREAS ACT 1979

3639.

23 NOV 1994
No. 20719
£22.00

Entry in the Schedule of Monuments

5

1994

Re: The Monument known as
Dun Mill, palisaded enclosure and ring ditch
500m WNW of

in the Parish of Dun and
County of Angus

Search Sheet No: 3639

2 for 7353

Solicitor
to the
Secretary of State
for Scotland
New St Andrew's House
Edinburgh


THE ANCIENT MONUMENTS AND ARCHAEOLOGICAL AREAS ACT 1979
ENTRY IN THE SCHEDULE OF MONUMENTS

The monument known as Dun Mill, palisaded enclosure and ring ditch 500m WNW of comprises the remains of a palisaded enclosed settlement and a ring ditch house of prehistoric date represented by cropmarks visible on oblique aerial photographs. The area to be scheduled encompasses the visible features and areas around them in which traces of associated activity may be expected to survive. It is divided into two separate circular areas. The S area has a diameter of 80m while the N area has a diameter of 60m. The monument, which lies in the Parish of Dun and the County of Angus as shown outlined in red on the Plan annexed and executed as relative hereto



is hereby included in the Schedule of Monuments appearing to the Secretary of State for Scotland to be of national importance compiled and maintained by him under section 1(1) of the Ancient Monuments and Archaeological Areas Act 1979.

Given under the Seal of the Secretary of State for Scotland.



Assistant Secretary
Date 21 OCTOBER 1994

Historic Scotland
20 Brandon Street
Edinburgh
EH3 5RA

Register on behalf of the Secretary of State for Scotland in the Register of the County of Angus.

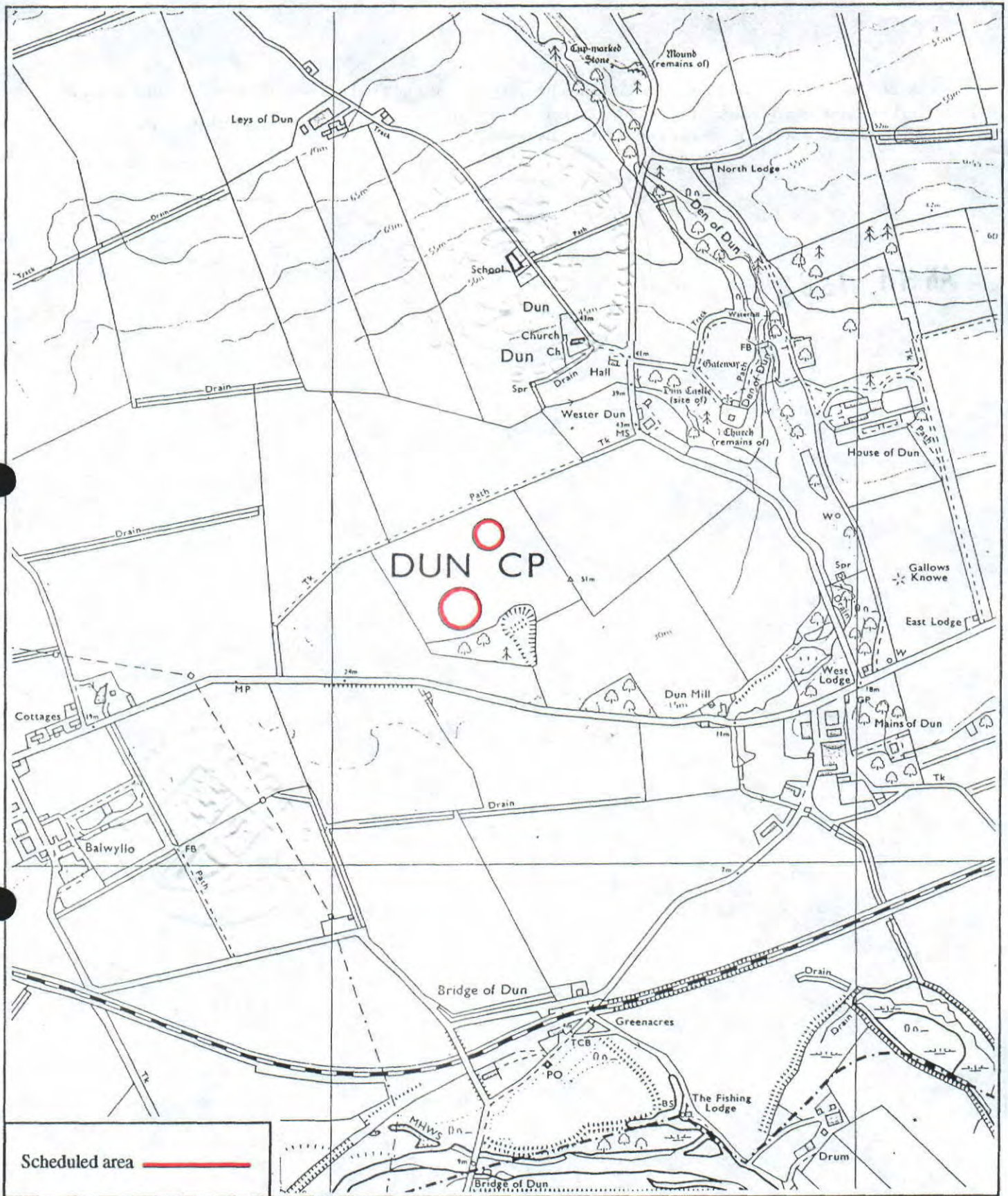


Solicitor, Edinburgh, Agent

MDO01045

AN 94. 1383

REGISTERS OF SCOTLAND
GENERAL REGISTER OF SASINES
COUNTY OF ANGUS
Fiche. 1383. Frame. 24
Presented and Recorded on 23 NOV. 1994



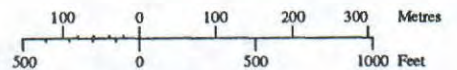
Dun Mill, palisaded enclosure and ring ditch 500m WNW of

Dun Parish



Sheet: NO65NE

Scale 1:10,000



© Crown copyright reserved

AN 94 1383