

Ang.

THE ANCIENT MONUMENTS AND
ARCHAEOLOGICAL AREAS ACT 1979

49,19 700
11 NOV 1994

No.	20050
FEE	£22.00

Entry in the Schedule of Monuments

95

1994

photocopy based plan

Re: The Monument known as
Powis, cursus, barrows and enclosures

in the Parish of Maryton and
County of Angus


Search Sheet No: 49419

Solicitor
to the
Secretary of State
for Scotland
New St Andrew's House
Edinburgh

7333

THE ANCIENT MONUMENTS AND ARCHAEOLOGICAL AREAS ACT 1979
ENTRY IN THE SCHEDULE OF MONUMENTS

The monument known as Powis, cursus, barrows and enclosures comprises the remains of a cursus monument, barrows, enclosures and associated features of prehistoric date represented by cropmarks visible on oblique aerial photographs. The area to be scheduled encompasses the visible features and an area around them in which traces of associated activity may be expected to survive. It is irregular in shape with maximum dimensions of 730m E-W by 270m. The scheduling specifically excludes existing drainage lines, to facilitate maintenance, and also specifically excludes the public roadway (and its verges) which cuts through the centre of the area. The monument, which lies in the Parish of Maryton and the County of Angus as shown outlined in red on the Plan annexed and executed as relative hereto



is hereby included in the Schedule of Monuments appearing to the Secretary of State for Scotland to be of national importance compiled and maintained by him under section 1(1) of the Ancient Monuments and Archaeological Areas Act 1979.

Given under the Seal of the Secretary of State for Scotland.



Assistant Secretary
Date 17 OCTOBER 1994

Historic Scotland
20 Brandon Street
Edinburgh
EH3 5RA

REGISTERS OF SCOTLAND
GENERAL REGISTER OF SASINES
COUNTY OF ANGUS

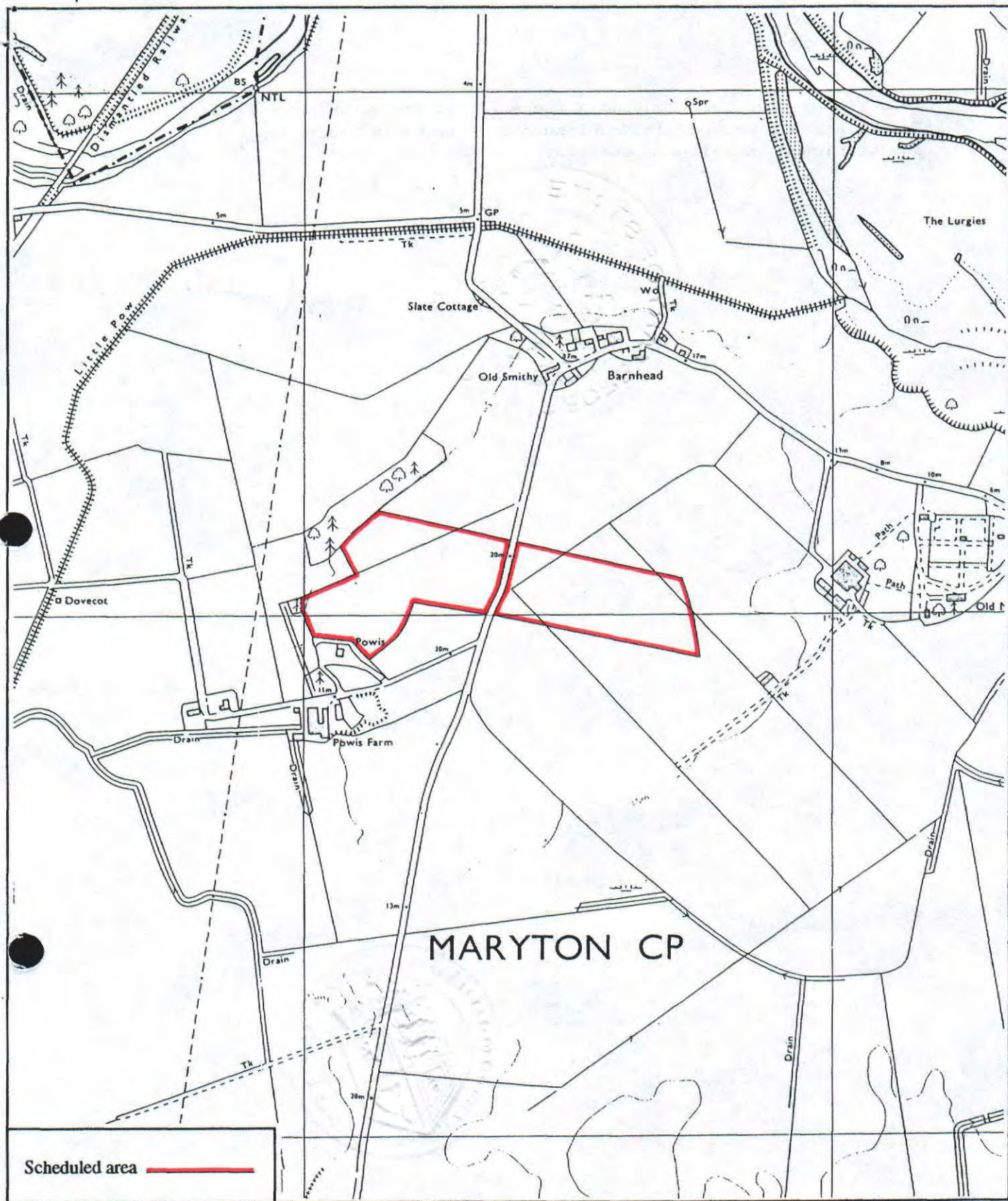
Fiche 1333 Frame 38
Presented and Recorded on 11 NOV 1994

Register on behalf of the Secretary of State for Scotland in the Register of the County of Angus.




Solicitor, Edinburgh, Agent

1000




Powis, cursus, barrows and enclosures

Maryton Parish


N
 Sheet: NO65NE

Scale 1:10,000


 500 100 0 100 200 300 Metres
 500 0 500 1000 Feet

© Crown copyright reserved

AN94 1333

40