

17662

11 NOV 1994	
No.	20038
FEE	£22.00

Angley

THE ANCIENT MONUMENTS AND
ARCHAEOLOGICAL AREAS ACT 1979

Entry in the Schedule of Monuments

[Handwritten signature]

1994

photography dated 1/11/94

Re: The Monument known as
Pugeston, unenclosed settlement W of

in the Parish of Dun and
County of Angus

Search Sheet No: 17662

Solicitor
to the
Secretary of State
for Scotland
New St Andrew's House
Edinburgh

7333


THE ANCIENT MONUMENTS AND ARCHAEOLOGICAL AREAS ACT 1979
ENTRY IN THE SCHEDULE OF MONUMENTS

The monument known as Pugeston, unenclosed settlement W of comprises the remains of an unenclosed settlement of prehistoric date represented by cropmarks visible on oblique aerial photographs. The area to be scheduled encompasses the visible features and an area around them in which traces of associated activity may be expected to survive. It is irregular in shape with maximum dimensions of 250m E-W by 180m N-S. The monument, which lies in the Parish of Dun and the County of Angus as shown outlined in red on the Plan annexed and executed as relative hereto



is hereby included in the Schedule of Monuments appearing to the Secretary of State for Scotland to be of national importance compiled and maintained by him under section 1(1) of the Ancient Monuments and Archaeological Areas Act 1979.

Given under the Seal of the Secretary of State for Scotland.



Assistant Secretary
Date 10 OCTOBER 1994

Historic Scotland
20 Brandon Street
Edinburgh
EH3 5RA

Register on behalf of the Secretary of State for Scotland in the Register of the County of Angus.



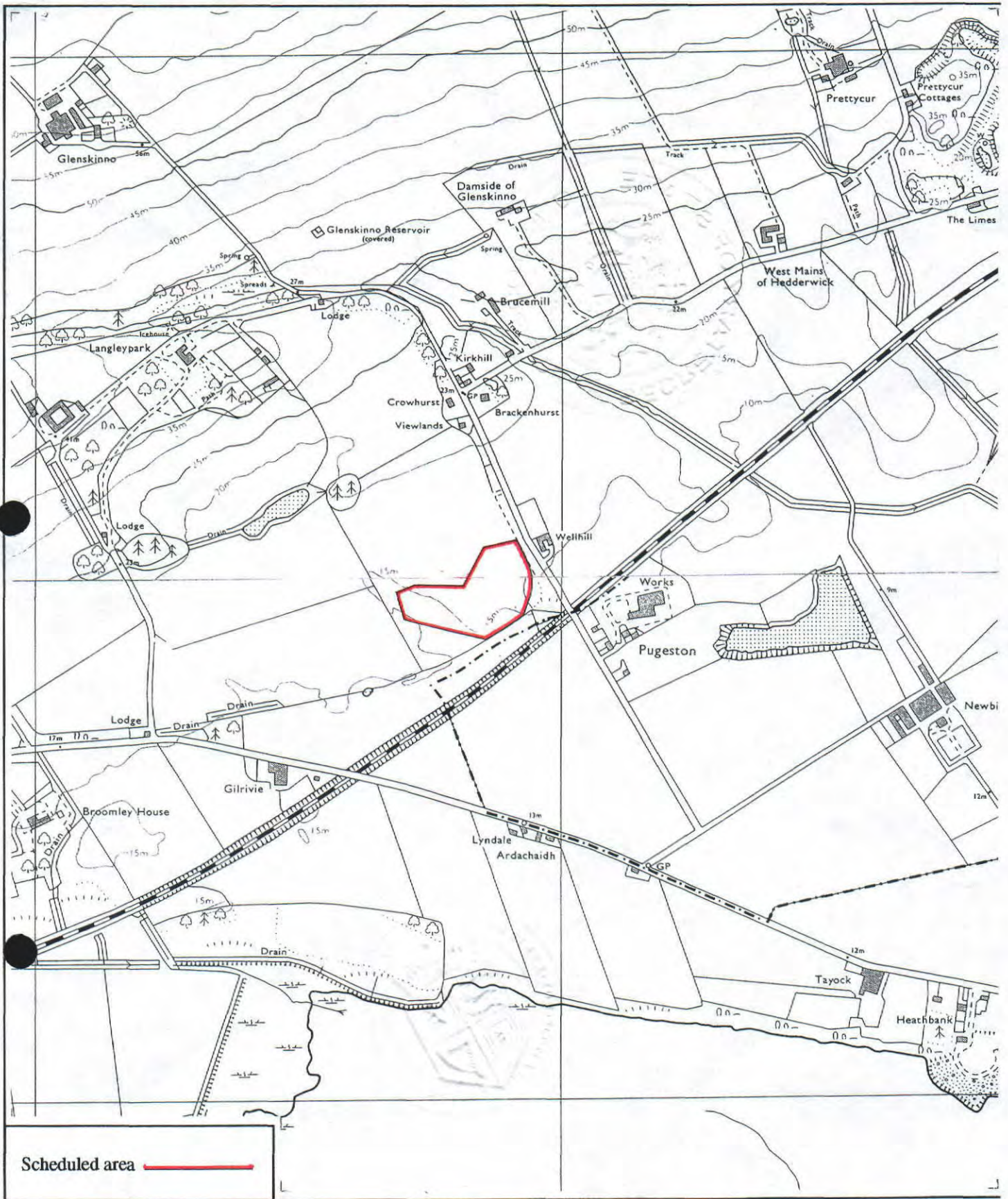
Solicitor, Edinburgh, Agent

REGISTERS OF SCOTLAND
GENERAL REGISTER OF SASINES
COUNTY OF ANGUS

MDO01744

1333

Fiche 1333 Frame 2
Presented and Recorded on 11 NOV 1994



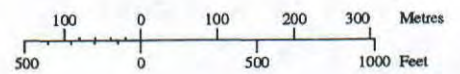
**Pugeston, unenclosed
settlement W of**

Dun Parish



Sheet: NO65NE &
NO66SE

Scale 1:10,000



© Crown copyright reserved

404 1333

4