

9

ANG

THE ANCIENT MONUMENTS AND
ARCHAEOLOGICAL AREAS ACT 1979

11 NOV 1994	
No.	20047
FEE	£22.00

Entry in the Schedule of Monuments


 1994
photocopy of...

Re: The Monument known as
Gilrvie, unenclosed settlement WSW of

in the Parish of Dun and
County of Angus

Search Sheet No: 18963

Solicitor
 to the
 Secretary of State
 for Scotland
 New St Andrew's House
 Edinburgh
 7333

MDO04041


THE ANCIENT MONUMENTS AND ARCHAEOLOGICAL AREAS ACT 1979
ENTRY IN THE SCHEDULE OF MONUMENTS

The monument known as Gilrivie, unenclosed settlement WSW of comprises the remains of an unenclosed settlement of prehistoric date represented by cropmarks visible on oblique aerial photographs. The area to be scheduled encompasses the visible features and an area around them in which traces of associated activity may be expected to survive. It is sub-rectangular with maximum dimensions of 190m ENE-WSW by 120m. The monument, which lies in the Parish of Dun and the County of Angus as shown outlined in red on the Plan annexed and executed as relative hereto



is hereby included in the Schedule of Monuments appearing to the Secretary of State for Scotland to be of national importance compiled and maintained by him under section 1(1) of the Ancient Monuments and Archaeological Areas Act 1979.

Given under the Seal of the Secretary of State for Scotland.



Assistant Secretary
Date 10 OCTOBER 1994

Historic Scotland
20 Brandon Street
Edinburgh
EH3 5RA

Register on behalf of the Secretary of State for Scotland in the Register of the County of Angus.

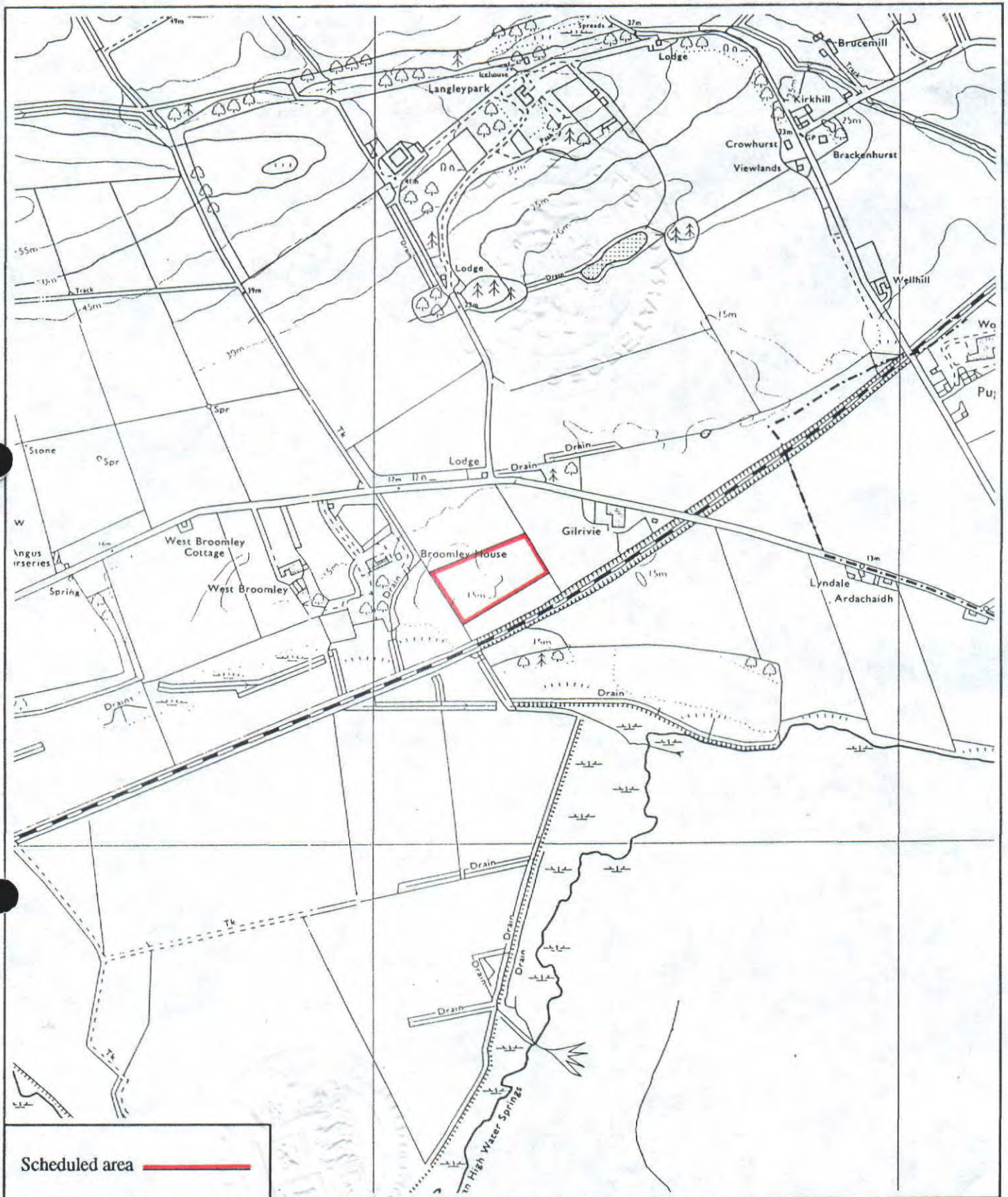


Solicitor, Edinburgh, Agent

REGISTERS OF SCOTLAND
GENERAL REGISTER OF SASINES
COUNTY OF ANGUS

Fiche 1333 Frame 29

Presented and Recorded on ... 11 NOV 1994

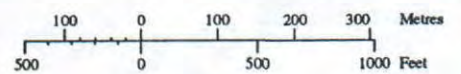


Gilrivie, unenclosed settlement
WSW of
Dun Parish



Sheet: NO65NE

Scale 1:10,000



© Crown copyright reserved

484 1333