


KINC
DM

THE ANCIENT MONUMENTS AND
ARCHAEOLOGICAL AREAS ACT 1979



Entry in the Schedule of Monuments

1994

Re: The Monument known as
Cairnshee, field system and farmstead 700m
WSW of

in the Parish of Durris and
County of Kincardine

35

Search Sheet No: 678

FAS 7353


Solicitor
to the
Secretary of State
for Scotland
New St Andrew's House
Edinburgh

11 NOV 1994

[6050]


THE ANCIENT MONUMENTS AND ARCHAEOLOGICAL AREAS ACT 1979
ENTRY IN THE SCHEDULE OF MONUMENTS

The monument known as Cairnshee, field system and farmstead 700m WSW of comprises a late prehistoric field system and a late 18th- to early 19th-century farmstead. The field system occupies the top and S slope of a low ridge, while the farmstead is built down-slope to the S. The area to be scheduled is irregular in plan and measures a maximum of 400m NE-SW and a maximum of 140m E-W to include the prehistoric field system and the early modern farmstead and an area around and between them in which further remains associated with their construction and use may survive. The monument, which lies in the Parish of Durris and the County of Kincardine as shown outlined in red on the Plan annexed and executed as relative hereto



is hereby included in the Schedule of Monuments appearing to the Secretary of State for Scotland to be of national importance compiled and maintained by him under section 1(1) of the Ancient Monuments and Archaeological Areas Act 1979.

Given under the Seal of the Secretary of State for Scotland.




Assistant Secretary

Date 10 OCTOBER 1994

Historic Scotland
20 Brandon Street
Edinburgh
EH3 5RA

Register on behalf of the Secretary of State for Scotland in the Register of the County of Kincardine.

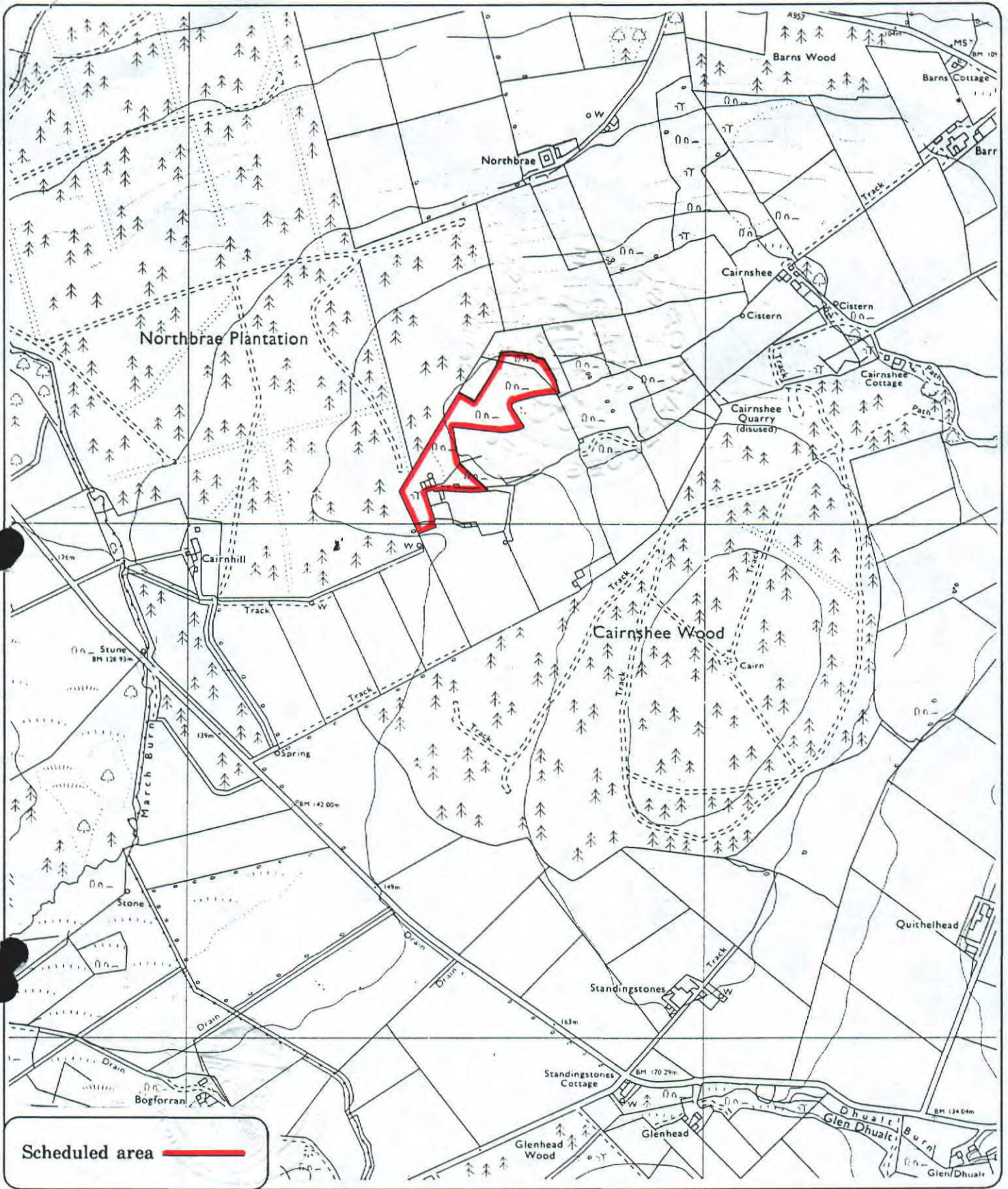


Solicitor, Edinburgh, Agent

MDO01743

KC 84 500

33




Cairnshee, field system & farmstead 700m WSW of

Durriss Parish



Sheet : NO 79 SW

Scale : 1/10,000



© Crown copyright reserved