

KMC
2/1

THE ANCIENT MONUMENTS AND
ARCHAEOLOGICAL AREAS ACT 1979

1 NOV 1994
07039
FEE C £22.00

Entry in the Schedule of Monuments

1994

Re: The Monument known as
Westerton, hut circle and field system NNW
of

in the Parish of Durris and
County of Kincardine

Search Sheet No: 678

Solicitor
to the
Secretary of State
for Scotland
New St Andrew's House
Edinburgh


FA 257333

MDO02643

3082

THE ANCIENT MONUMENTS AND ARCHAEOLOGICAL AREAS ACT 1979
ENTRY IN THE SCHEDULE OF MONUMENTS

The monument known as Westerton, hut circle and field system NNW of comprises a hut circle and field system of the mid to late prehistoric period, situated on a S-facing hillside. The area to be scheduled is a quadrilateral and measures 130m NW-SE and 200m NE-SW to include the hut circle and the field system and an area around and between the visible elements in which further remains associated with their construction and use may survive. The monument, which lies in the Parish of Durris and the County of Kincardine as shown outlined in red on the Plan annexed and executed as relative hereto and which forms part of



is hereby included in the Schedule of Monuments appearing to the Secretary of State for Scotland to be of national importance compiled and maintained by him under section 1(1) of the Ancient Monuments and Archaeological Areas Act 1979.


Given under the Seal of the Secretary of State for Scotland.



Assistant Secretary
Date 10 OCTOBER 1994

Historic Scotland
20 Brandon Street
Edinburgh
EH3 5RA

Register on behalf of the Secretary of State for Scotland in the Register of the County of Kincardine.



Solicitor, Edinburgh, Agent

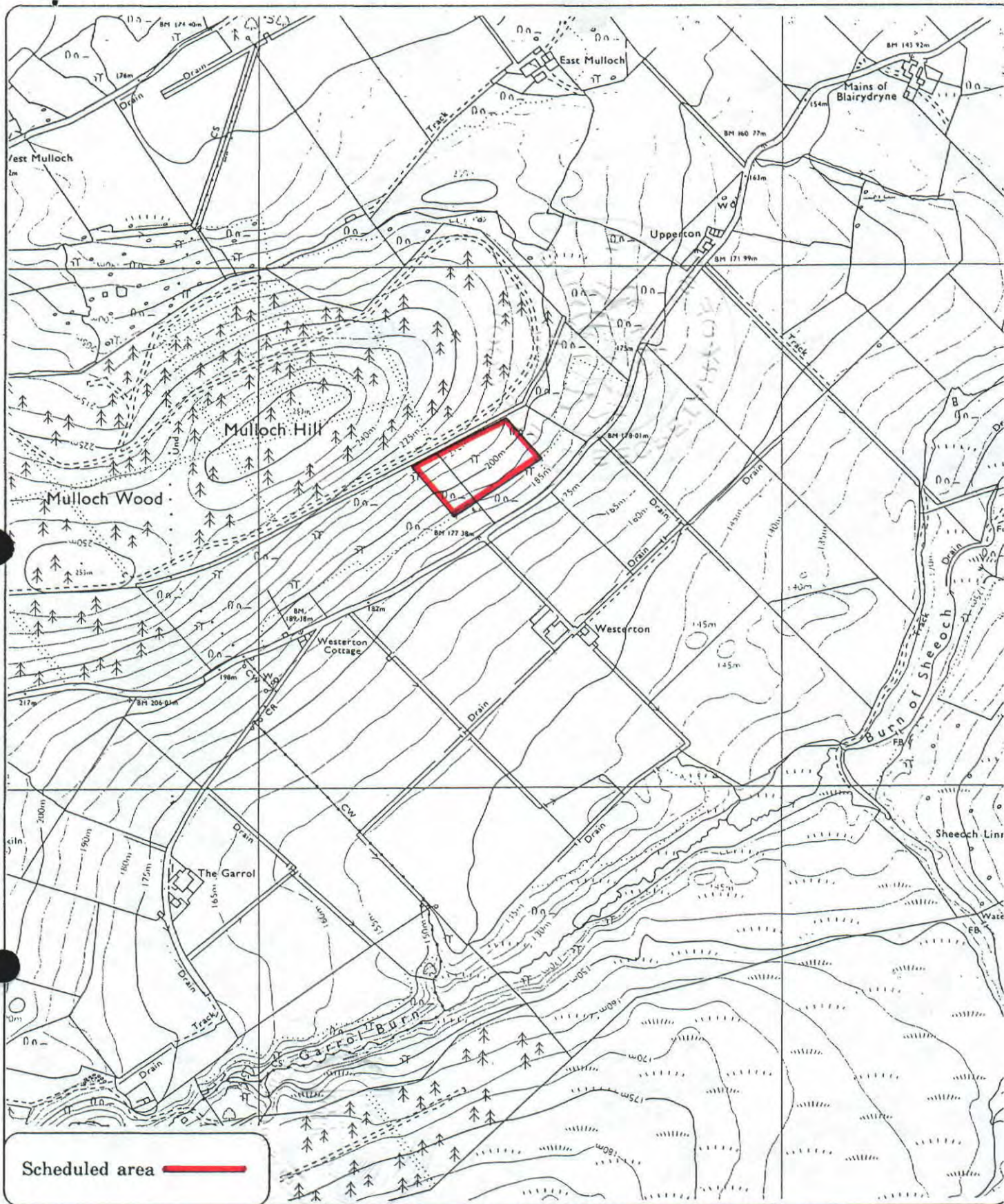
HC 94 497

MDO02543

REGISTERS OF SCOTLAND
GENERAL REGISTER OF SASINES
COUNTY OF KINCARDINE
FICHE 497 FRAME 22
PRESENTED & RECORDED ON

11 NOV 1994

22



Scheduled area

Westerton, hut circle & field system NNW of

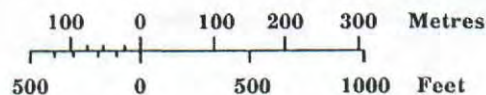
Durriss Parish

KC 94 497



Sheet : NO 79 SW

Scale : 1/10,000



© Crown copyright reserved

24