


THE ANCIENT MONUMENTS AND  
ARCHAEOLOGICAL AREAS ACT 1979


11 NOV 1994
No. 34333
FEE £22.00

91785

Entry in the Schedule of Monuments

1994

Re: The Monument known as  
East Finnercy, cairn 330m WNW of

in the Parish of Echt and  
County of Aberdeen


Search Sheet No: 91785

Solicitor  
to the  
Secretary of State  
for Scotland  
New St Andrew's House  
Edinburgh

34333


THE ANCIENT MONUMENTS AND ARCHAEOLOGICAL AREAS ACT 1979  
ENTRY IN THE SCHEDULE OF MONUMENTS

The monument known as East Finnercy, cairn 330m WNW of comprises a round burial cairn of the prehistoric period, probably of the Bronze Age, standing on the crest of a ridge. The area to be scheduled measures 80m in diameter centred on the burial cairn to include the burial cairn and an area around it in which further remains associated with its construction and use and previous use of the site may survive. The monument, which lies in the Parish of Echt and the County of Aberdeen as shown outlined in red on the Plan annexed and executed as relative hereto



included in the Schedule of Monuments appearing to the Secretary of State for Scotland to be of national importance compiled and maintained by him under section 1(1) of the Ancient Monuments and Archaeological Areas Act 1979.


Given under the Seal of the Secretary of State for Scotland.



Assistant Secretary  
Date 10 OCTOBER 1994

Historic Scotland  
20 Brandon Street  
Edinburgh  
EH3 5RA

Register on behalf of the Secretary of State for Scotland in the Register of the County of Aberdeen.

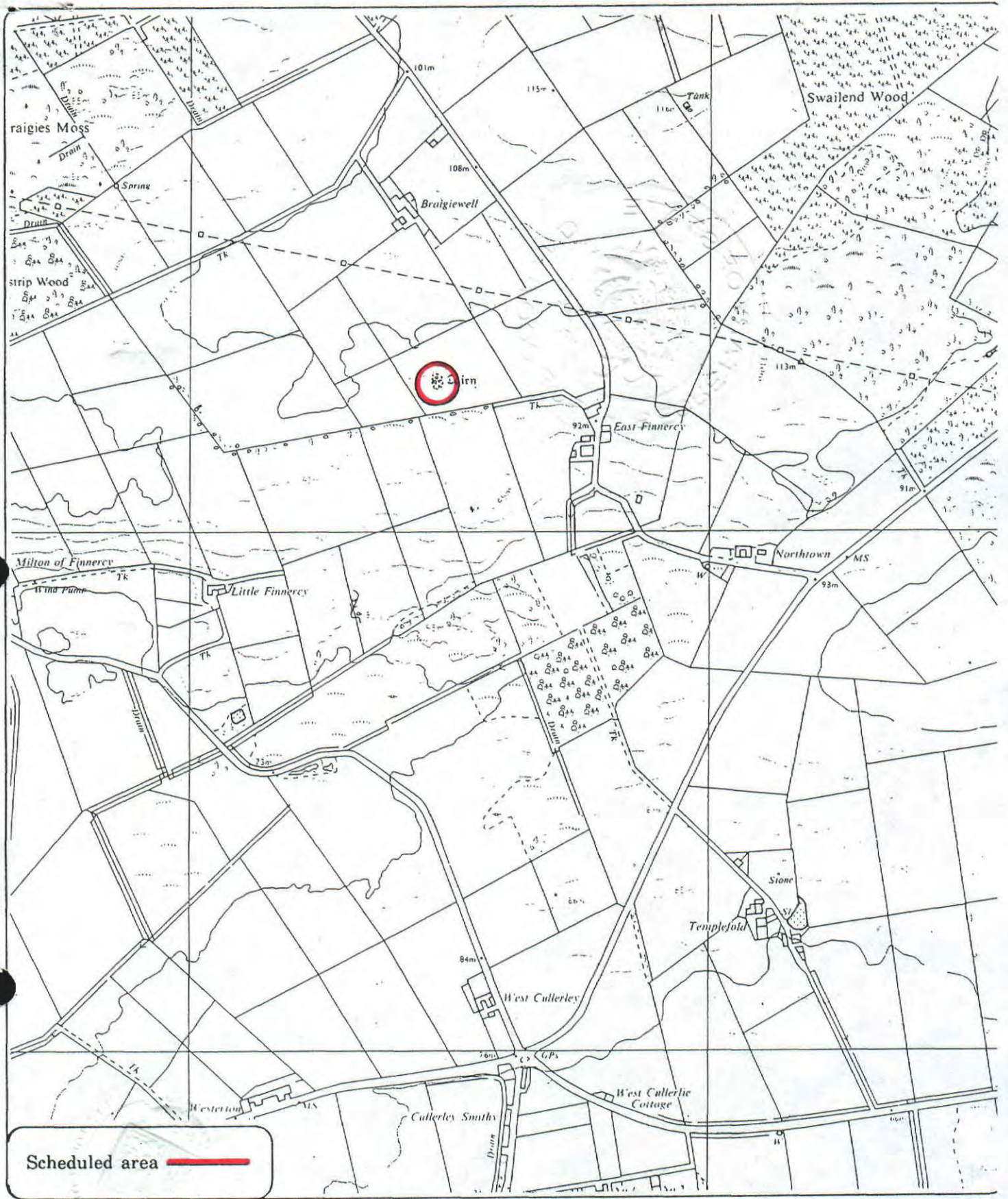



Solicitor, Edinburgh, Agent

MDO03143

AL 84 2369

REGISTERS OF SCOTLAND  
GENERAL REGISTER OF SASINES  
COUNTY OF ABERDEEN  
M  
Fiche .....2369..... Frame .....41.....  
Presented and Recorded on ....11 NOV 1994



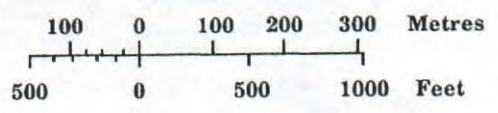
Scheduled area 

**East Finnercy, cairn 330m WNW  
of  
Echt Parish**



Sheet : NJ 70 SE

**Scale : 1/10,000**



© Crown copyright reserved

AB 94 2369