

CRK 3  
M1

12 SEP 1994  
PL 2187  
C-12200 AX

THE ANCIENT MONUMENTS AND  
ARCHAEOLOGICAL AREAS ACT 1979

Entry in the Schedule of Monuments

1994

2734

Re: The Monument known as  
Hamnavoe, broch 150m ENE of Manic

in the Parish of Northmavine and  
County of Shetland


Search Sheet No: 252

Solicitor  
to the  
Secretary of State  
for Scotland  
New St Andrew's House  
Edinburgh

FAS 7333


THE ANCIENT MONUMENTS AND ARCHAEOLOGICAL AREAS ACT 1979  
ENTRY IN THE SCHEDULE OF MONUMENTS

The monument known as Hamnavoe, broch 150m ENE of Manic comprises the remains of a broch, an Iron Age defensive construction, with outer banks and a quarry-ditch. The area to be scheduled is triangular, bounded on the E by a modern surface drain at the foot of the escarpment. It has sides of 85m (NE), 80m (S) and 80m (NW), to include the remains of the broch and its outer ditch and ramparts. The monument, which lies in the Parish of Northmavine and the County of Shetland as shown outlined in red on the Plan annexed and executed as relative hereto



included in the Schedule of Monuments appearing to the Secretary of State for Scotland to be of national importance compiled and maintained by him under section 1(1) of the Ancient Monuments and Archaeological Areas Act 1979.


Given under the Seal of the Secretary of State for Scotland.



Assistant Secretary  
Date 26 JULY 1994

Historic Scotland  
20 Brandon Street  
Edinburgh  
EH3 5RA

Register on behalf of the Secretary of State for Scotland in the Register of the Counties of Orkney and Zetland.



Solicitor, Edinburgh, Agent

MDO01341

REGISTERS OF SCOTLAND  
GENERAL REGISTER OF SASINES  
COUNTIES OF ORKNEY & ZETLAND  
Presented and Recorded on 12 SEP 1994

ORX 9 4 1 8 0 Fiche .....180..... Frame .....36.....  
36



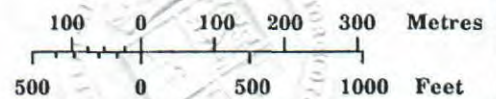
Hamnavoe, broch 150m ENE of Manic

Northmavine Parish



Sheet : HU 28 SW

Scale : 1/10,000



© Crown copyright reserved