


THE ANCIENT MONUMENTS AND ARCHAEOLOGICAL AREAS ACT 1979 6056  
ENTRY IN THE SCHEDULE OF MONUMENTS

The monument known as **Ironshill, unenclosed settlement and cropmarks 290m W of** comprises the remains of a later prehistoric settlement dating to between 1800 BC and AD 400 and a probable round barrow built before 700 BC. The remains lie buried beneath the ploughsoil and are visible as cropmarks captured on oblique aerial photographs. The monument lies around 20m above sea level overlooking the Lunan Water to the N. The scheduled area is irregular on plan. It includes the remains described above and an area around them within which evidence relating to the monument's construction, use and abandonment is expected to survive. On the W side, the scheduled area extends up to but excludes a post-and-wire fence. The monument, which lies in the Parish of Inverkeilor and the County of Angus as shown in red on the Plan annexed and executed as relative hereto

 is hereby included in the Schedule of Monuments appearing to the Scottish Ministers to be of national importance compiled and maintained by them under section 1(1) of the Ancient Monuments and Archaeological Areas Act 1979.

This entry supersedes the Entry in the Schedule of Monuments for the monument known then as **Ironshill, enclosures, ring ditches and cropmarks 300m W of** as referred to in the Entry in the Schedule of Monuments by the Secretary of State for Scotland in respect of the monument dated 7 July 1994 and recorded in the General Register of Sasines for the County of Angus on 6 September 1994.

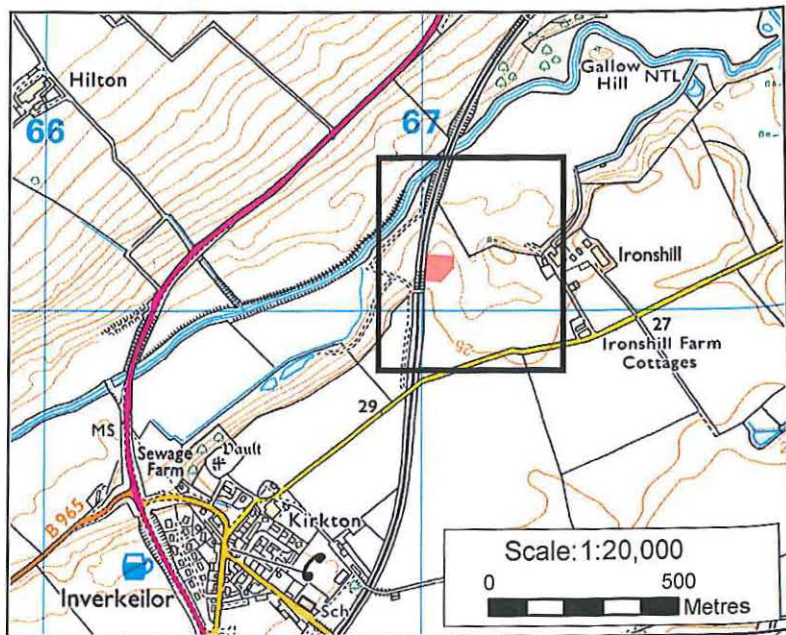
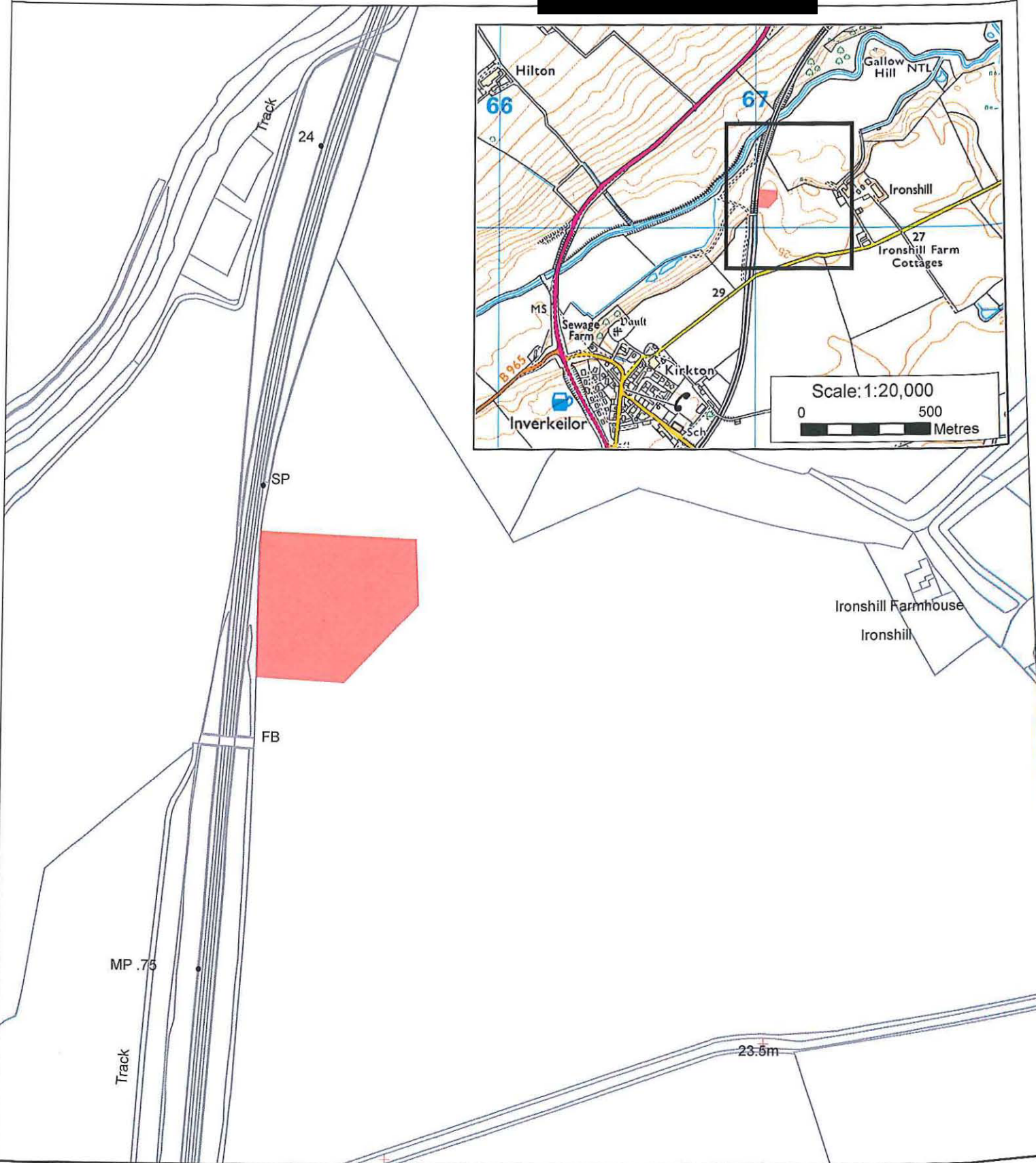
Subscribed by Olwyn A Owen, Head of Scheduling, Marine and Battlefields with Historic Scotland, being an officer of the Scottish Ministers at Edinburgh on the *16<sup>th</sup>* day of *January* Two thousand and fifteen, before this witness Christine Kelly, of Longmore House, Salisbury Place, Edinburgh.

 Head of Scheduling, Marine and Battlefields

 Witness

This is the plan referred to in the entry in the Schedule affecting:  
Ironshill, unenclosed settlement and cropmarks 290m W of

dated: 1611 115 and is signed as relative thereto. [REDACTED]



Index No: 6056  
Ironshill, unenclosed settlement and  
cropmarks 290m W of

Inverkeilor Parish


Scheduled Area 



Map Sheet(s):  
NO65SE  
NO64NE

Scale: 1:2,500

0 20 40 60 80 100  
Metres

This map is reproduced from Ordnance Survey material with the permission of Ordnance Survey on behalf of the Controller of Her Majesty's Stationery Office © Crown copyright. Unauthorised reproduction infringes Crown copyright and may lead to prosecution or civil proceeding  Historic Scotland Licence No. 100017509 [2014].

THE ANCIENT MONUMENTS AND  
ARCHAEOLOGICAL AREAS ACT 1979

Entry in the Schedule of Monuments

2015

Re: The Monument known as  
**Ironhill, unenclosed settlement  
and cropmarks 290m W of**

in the Parish of Inverkeilor and  
County of Angus

Search Sheet Nos: 8131  
90594

Historic Scotland  
Longmore House  
Salisbury Place  
Edinburgh