

THE ANCIENT MONUMENTS AND  
ARCHAEOLOGICAL AREAS ACT 1979

Entry in the Schedule of Monuments

3966.10 244  
13 July  
11930  
C£22.00

1994

Re: The Monument known as  
Chapelton, settlement 750m NW of

in the Parish of Inverkeilor and  
County of Angus


944  
75  
Search Sheet No: 3966

Solicitor  
to the  
Secretary of State  
for Scotland  
New St Andrew's House  
Edinburgh

Ref 733B


THE ANCIENT MONUMENTS AND ARCHAEOLOGICAL AREAS ACT 1979  
ENTRY IN THE SCHEDULE OF MONUMENTS

The monument known as Chapelton, settlement 750m NW of comprises the remains of an unenclosed settlement of later prehistoric date represented by cropmarks visible on oblique aerial photographs. The area to be scheduled encompasses the visible features and an area around and between them in which traces of associated activity may be expected to survive. It is divided into two parts by the modern road between Chapelton and Boysack. The W part is irregular in shape with maximum dimensions of 400m N-S by 270m, while the E part is sub-rectangular with maximum dimensions of 220m NE-SW by 70m. The monument, which lies in the Parish of Inverkeilor and the County of Angus as shown outlined in red on the Plan annexed and executed as relative hereto and which forms



hereby included in the Schedule of Monuments appearing to the Secretary of State for Scotland to be of national importance compiled and maintained by him under section 1(1) of the Ancient Monuments and Archaeological Areas Act 1979.

Given under the Seal of the Secretary of State for Scotland.



Assistant Secretary  
Date 16 MAY 1994

Historic Scotland  
20 Brandon Street  
Edinburgh  
EH3 5RA

Register on behalf of the Secretary of State for Scotland in the Register of the County of Angus.

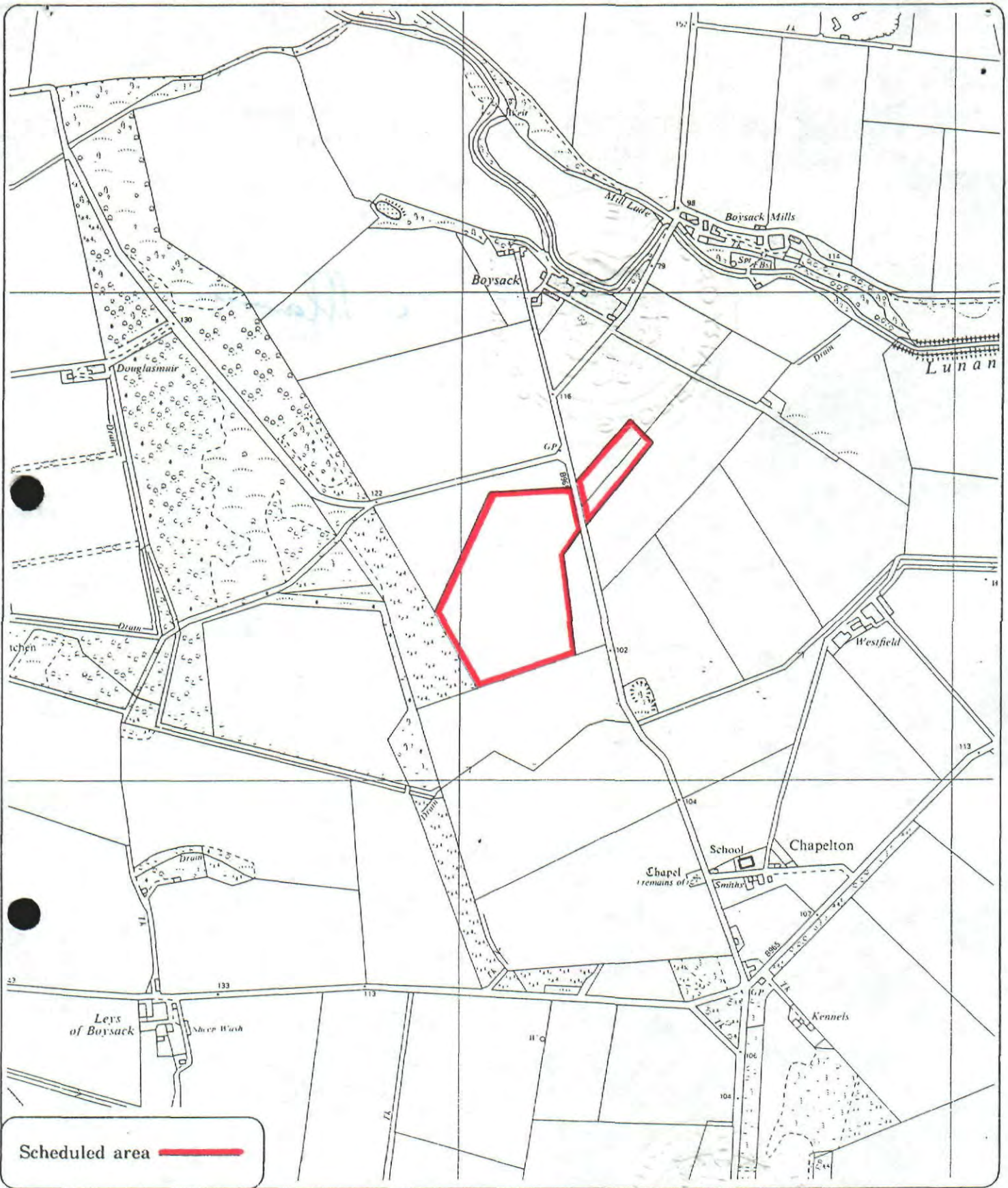


Solicitor, Edinburgh, Agent

REGISTERS OF SCOTLAND  
GENERAL REGISTER OF SASINES  
COUNTY OF ANGUS  
Fiche ..... 811 ..... Frame ..... 12 .....  
Presented and Recorded on 13 JUL 1994

MDO04549.SCH

AN9 4 871




Chapelton, settlement 750m NW  
of

Inverkeilor Parish



Sheet: NO 64 NW

Scale: 1/10,560



© Crown copyright reserved