


THE ANCIENT MONUMENTS AND ARCHAEOLOGICAL AREAS ACT 1979 5983
ENTRY IN THE SCHEDULE OF MONUMENTS


The monument known as **Douglasmuir, roundhouse, enclosure and pits 560m NNW of** comprises the remains of a roundhouse, a rectilinear enclosure and an arc of pits. The roundhouse and enclosure date probably to between 1800 BC and AD 400, while the arc of pits may be Neolithic in date (4000 BC to 2000 BC). The remains lie buried beneath the ploughsoil and are visible as cropmarks captured on oblique aerial photographs. The monument is located in the Lunan Valley, on level ground 750m SW of the Lunan Water at around 40m above sea level. The scheduled area is irregular on plan. It includes the remains described above and an area around them within which evidence relating to the monument's construction, use and abandonment is expected to survive. On the N side, the scheduled area extends up to but excludes a post-and-wire fence. The monument, which lies in the Parish of Inverkeilor and the County of Angus as shown in red on the Plan annexed and executed as relative hereto and which forms part of the subjects described in the

 is hereby included in the Schedule of Monuments appearing to the Scottish Ministers to be of national importance compiled and maintained by them under section 1(1) of the Ancient Monuments and Archaeological Areas Act 1979.

This entry supersedes the Entry in the Schedule of Monuments for the monument known then as **Douglasmuir, ring ditch, enclosure and pits 500m NW of** as referred to in the Entry in the Schedule of Monuments by the Secretary of State for Scotland in respect of the monument dated 16 May 1994 and recorded in the General Register of Sasines for the County of Angus on 13 July 1994.

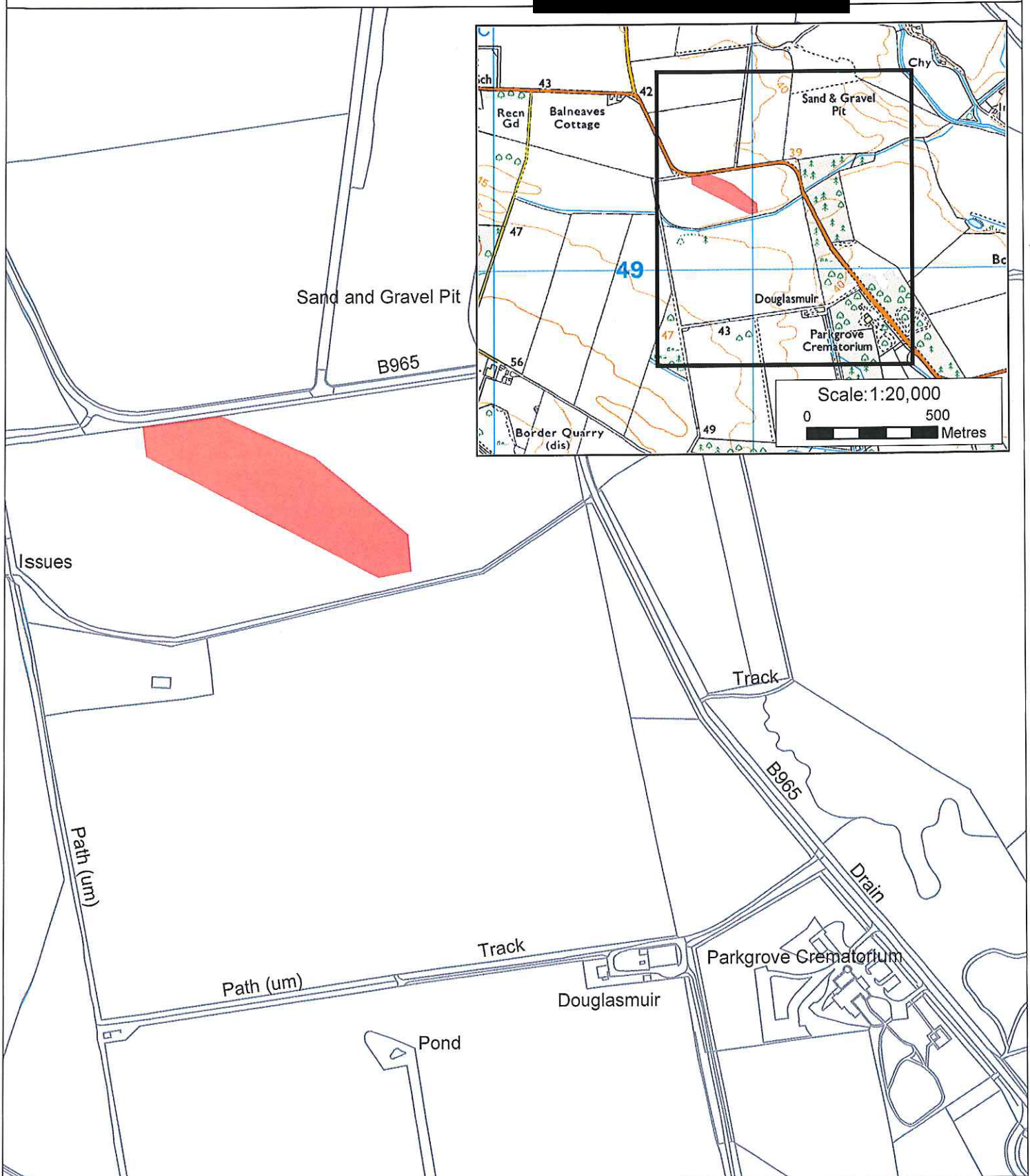
Subscribed by Olwyn A Owen, Head of Scheduling, Marine and Battlefields with Historic Scotland, being an officer of the Scottish Ministers at Edinburgh on the *5th* day of *March* Two thousand and fifteen, before this witness Christine Kelly, of Longmore House, Salisbury Place, Edinburgh.

 Head of Scheduling, Marine and Battlefields

 Witness

This is the plan referred to in the entry in the Schedule affecting:
Douglasmuir, roundhouse, enclosure and pits 560m NNW of

dated: 513/15 and is signed as relative thereto. [REDACTED]



Index No: 5983

Douglasmuir, roundhouse, enclosure
and pits 560m NNW of

Inverkeilor Parish

Scheduled Area 

N



Map Sheet(s):
NO64NW

Scale: 1:5,000

0 50 100 150 200
Metres

This map is reproduced from Ordnance Survey material with the permission of Ordnance Survey on behalf of the Controller of Her Majesty's Stationery Office © Crown copyright. Unauthorised reproduction infringes Crown copyright and may lead to prosecution or civil proceedings. Historic Scotland Licence No. 100017509 [2014].

THE ANCIENT MONUMENTS AND
ARCHAEOLOGICAL AREAS ACT 1979

Entry in the Schedule of Monuments

2015

Re: The Monument known as
**Douglasmuir, roundhouse, enclosure
and pits 560m NNW of**

in the Parish of Inverkeilor and
County of Angus

Search Sheet No: 3966

Historic Scotland
Longmore House
Salisbury Place
Edinburgh