




THE ANCIENT MONUMENTS AND ARCHAEOLOGICAL AREAS ACT 1979 5980
ENTRY IN THE SCHEDULE OF MONUMENTS

The monument known as **Ironhill, settlement and enclosures 80m WSW of** comprises the remains of an unenclosed settlement dating to between 1800 BC and AD 400, and two adjacent enclosures dating to between 500 BC and AD 1750. The settlement and enclosures lie buried beneath the ploughsoil and are visible as cropmarks captured on oblique aerial photographs. The unenclosed settlement is represented by the remains of at least six roundhouses. The enclosures lie to the S and SE of the settlement and are similar in shape and size, enclosing areas measuring around 28m by 26m and 28m by 28m. The monument lies at about 20m OD on undulating farmland immediately S of the S terrace of the Lunan Water. The scheduled area is irregular on plan to include the remains described above and an area around them within which evidence relating to the monument's construction, use and abandonment is expected to survive. On the N and NE sides, the scheduled area extends up to but excludes the post-and-wire fences that enclose the field. The monument, which lies in the Parish of Inverkeilor and the County of Angus as shown in red on the Plan annexed and executed as relative hereto 


is hereby included in the Schedule of Monuments appearing to the Scottish Ministers to be of national importance compiled and maintained by them under section 1(1) of the Ancient Monuments and Archaeological Areas Act 1979.

This entry supersedes the Entry in the Schedule of Monuments for the monument known then as **Ironhill, settlement and enclosures W and SW of** as referred to in the Entry in the Schedule of Monuments by the Secretary of State for Scotland in respect of the monument dated 9 May 1994 and recorded in the General Register of Sasines for the County of Angus on 3 June 1994.

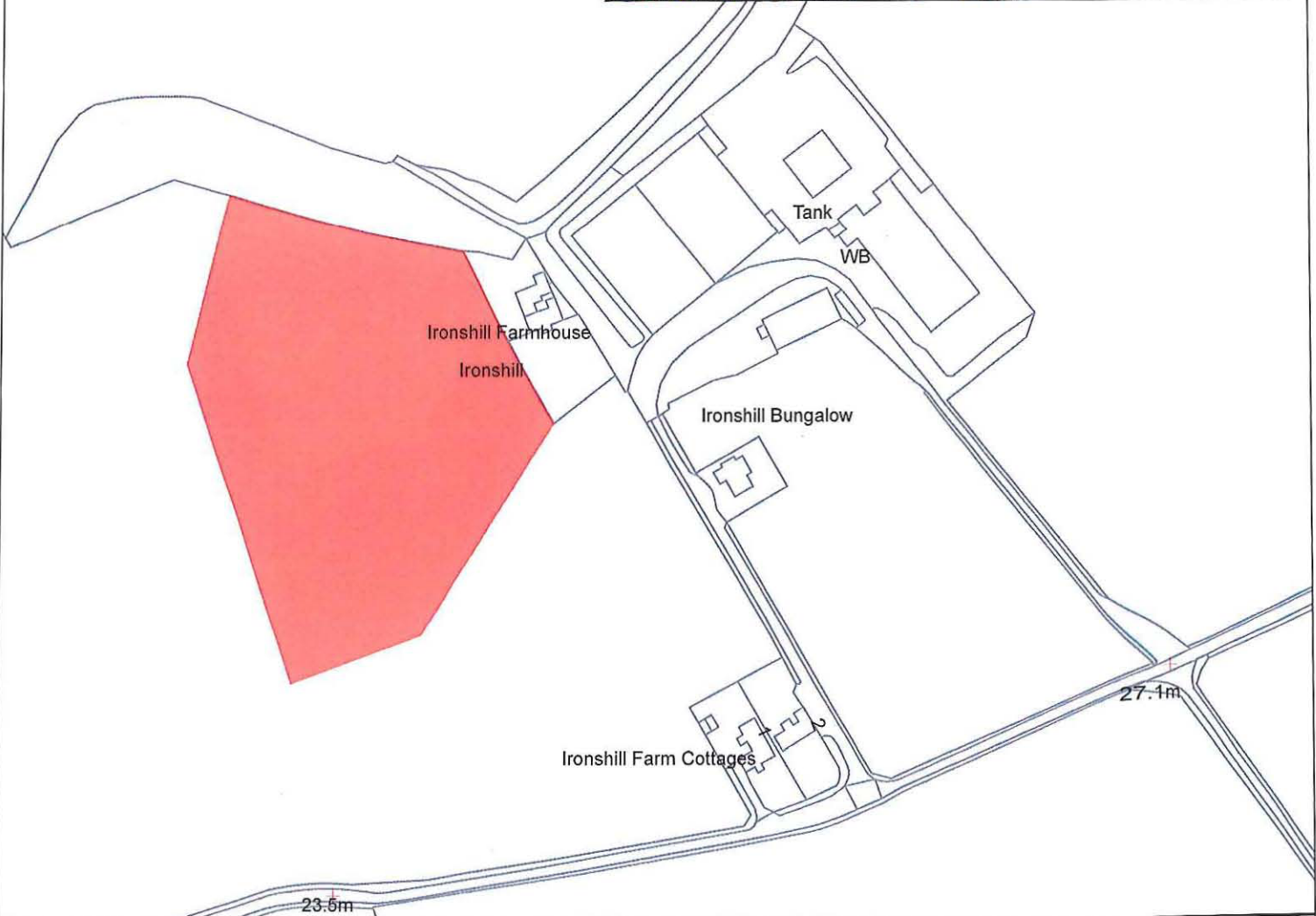
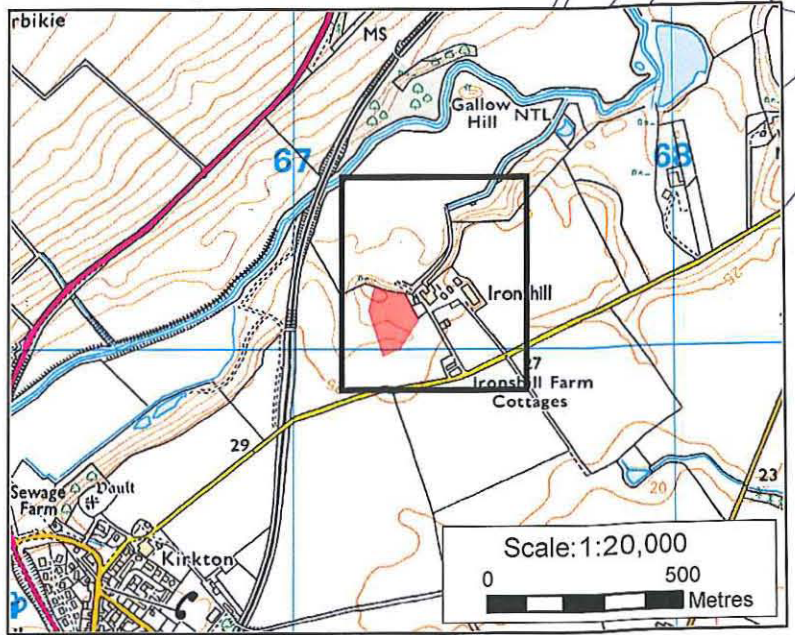
Subscribed by Olwyn A Owen, Head of Scheduling, Marine and Battlefields with Historic Scotland, being an officer of the Scottish Ministers at Edinburgh on the *16th* day of *January* Two thousand and fifteen, before this witness Christine Kelly, of Longmore House, Salisbury Place, Edinburgh.

 _____ Head of Scheduling, Marine and Battlefields

 _____ Witness

This is the plan referred to in the entry in the Schedule affecting:
Ironshill, settlement and enclosures 80m WSW of

dated: 16/1/15 and is signed as relative thereto. [REDACTED]




Index No: 5980
Ironshill, settlement and enclosures
80m WSW of
Inverkeilor Parish

Scheduled Area 

N

Map Sheet(s):
NO65SE
NO64NE

Scale: 1:2,500
0 20 40 60 80 100
 Metres

This map is reproduced from Ordnance Survey material with the permission of Ordnance Survey on behalf of the Controller of Her Majesty's Stationery Office © Crown copyright. Unauthorised reproduction infringes Crown copyright and may lead to prosecution or civil proceedings. Historic Scotland Licence No. 100017509 [2014].

THE ANCIENT MONUMENTS AND
ARCHAEOLOGICAL AREAS ACT 1979

Entry in the Schedule of Monuments

2015

Re: The Monument known as
Ironshill, settlement and enclosures
80m WSW of

in the Parish of Inverkeilor and
County of Angus

Search Sheet No: 8192

Historic Scotland
Longmore House
Salisbury Place
Edinburgh