



THE ANCIENT MONUMENTS AND ARCHAEOLOGICAL AREAS ACT 1979 5917
ENTRY IN THE SCHEDULE OF MONUMENTS

The monument known as **Newbarns, enclosure and ring ditch 345m SSW of** comprises the remains of a sub-circular enclosure dating probably to between 1400 BC and AD 400 and an adjacent ring ditch likely to date to between 2500 BC and AD 800. The enclosure and ring ditch lie buried beneath the ploughsoil and are visible as cropmarks captured on oblique aerial photographs. The monument lies about 20m OD, just above a relatively steep slope falling S towards the Keilor Burn and less than 1km from the coast. The scheduled area is irregular on plan to include the remains described above and an area around them within which evidence relating to the monument's construction, use and abandonment is expected to survive. On the W side, the scheduled area extends up to but excludes a stone dyke and a post-and-wire fence. The monument, which lies in the Parish of Inverkeilor and the County of Angus as shown in red on the Plan annexed and executed as relative hereto and which forms part of the subjects described in the Disposition by

 is hereby included in the Schedule of Monuments appearing to the Scottish Ministers to be of national importance compiled and maintained by them under section 1(1) of the Ancient Monuments and Archaeological Areas Act 1979.

This entry supersedes the Entry in the Schedule of Monuments for the monument known then as **Newbarns, enclosure and cropmarks 300m SSW of** as referred to in the Entry in the Schedule of Monuments by the Secretary of State for Scotland in respect of the monument dated 22 February 1994 and recorded in the General Register of Sasines for the County of Angus on 24 March 1994.

Subscribed by Olwyn A Owen, Head of Scheduling, Marine and Battlefields with Historic Scotland, being an officer of the Scottish Ministers at Edinburgh on the *23rd* day of *January* Two thousand and Fifteen, before this witness Christine Kelly, of Longmore House, Salisbury Place, Edinburgh.




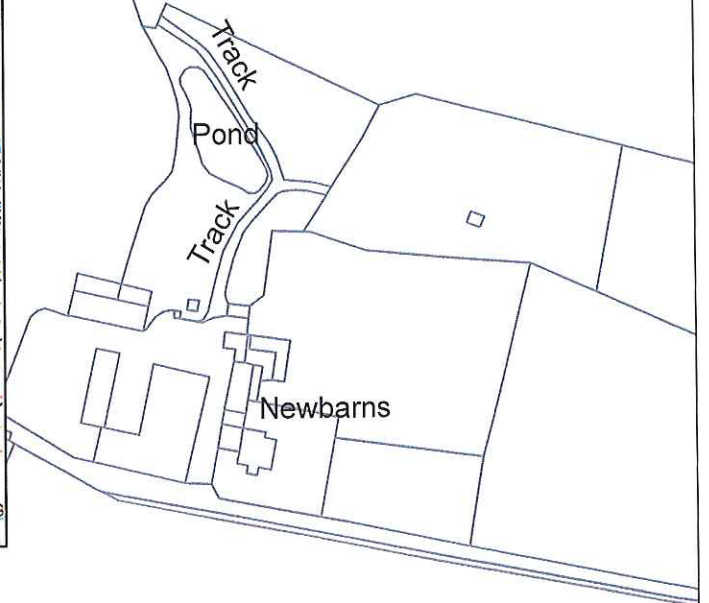
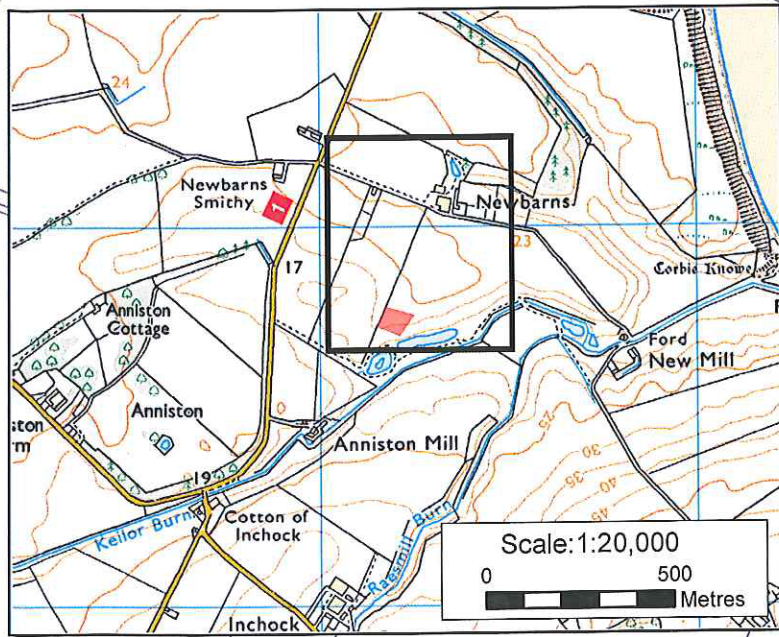
Head of Scheduling, Marine and Battlefields



Witness

This is the plan referred to in the entry in the Schedule affecting:
Newbarns, enclosure and ring ditch 345m SSW of

dated: 23/1 115 and is signed as relative thereto.



Keilor Burn

Index No: 5917

Newbarns, enclosure and ring ditch
345m SSW of

Inverkeilor Parish

Scheduled Area 



Map Sheet(s):
NO64NE

Scale: 1:2,500

0 20 40 60 80 100
Metres

This map is reproduced from Ordnance Survey material with the permission of Ordnance Survey on behalf of the Controller of Her Majesty's Stationery Office © Crown copyright. Unauthorised reproduction infringes Crown copyright and may lead to prosecution or civil proceedings. Historic Scotland Licence No. 100017509 [2014].

THE ANCIENT MONUMENTS AND
ARCHAEOLOGICAL AREAS ACT 1979

Entry in the Schedule of Monuments

2015

Re: The Monument known as
Newbarns, enclosure and ring ditch 345m
SSW of

in the Parish of Inverkeilor and
County of Angus

Search Sheet No: 8191

Historic Scotland
Longmore House
Salisbury Place
Edinburgh