


THE ANCIENT MONUMENTS AND ARCHAEOLOGICAL AREAS ACT 1979 5915
ENTRY IN THE SCHEDULE OF MONUMENTS

The monument known as **Newbarns, unenclosed settlement 150m NNW of Waterside Cottage** comprises the remains of an unenclosed settlement and related features. The remains lie buried beneath the ploughsoil and are visible as cropmarks captured on oblique aerial photographs. Most of the remains are roundhouses of different types dating to between 1800 BC and AD 400, but there is also evidence for rectangular structures which are probably later in date (early historic or medieval), a possible square barrow which is probably an early historic funerary monument; and parts of several other possible enclosures of unknown date. The monument lies between 20m and 25m OD, at the E end of a ridge of higher ground that rises above the Keilor Burn to the S. The site overlooks the coast, about 500m to the E. The scheduled area is irregular on plan to include the remains described above and an area around them within which evidence relating to the monument's construction, use and abandonment is expected to survive. On the SW side the scheduled area extends up to but excludes a post-and-wire fence. The monument, which lies in the Parish of Inverkeilor and the County of Angus as shown in red on the Plan annexed and executed as relative hereto and which forms part of the subjects described in the



is hereby included in the Schedule of Monuments appearing to the Scottish Ministers to be of national importance compiled and maintained by them under section 1(1) of the Ancient Monuments and Archaeological Areas Act 1979.

This entry supersedes the Entry in the Schedule of Monuments for the monument known then as **Newbarns, settlement 400m ESE of** as referred to in the Entry in the Schedule of Monuments by the Secretary of State for Scotland in respect of the monument dated 22 February 1994 and recorded in the General Register of Sasines for the County of Angus on 24 March 1994.

Subscribed by Olwyn A Owen, Head of Scheduling, Marine and Battlefields with Historic Scotland, being an officer of the Scottish Ministers at Edinburgh on the *23rd* day of *January* Two thousand and Fifteen, before this witness Christine Kelly, of Longmore House, Salisbury Place, Edinburgh.

A black rectangular redaction box covering the signature of Olwyn A Owen.

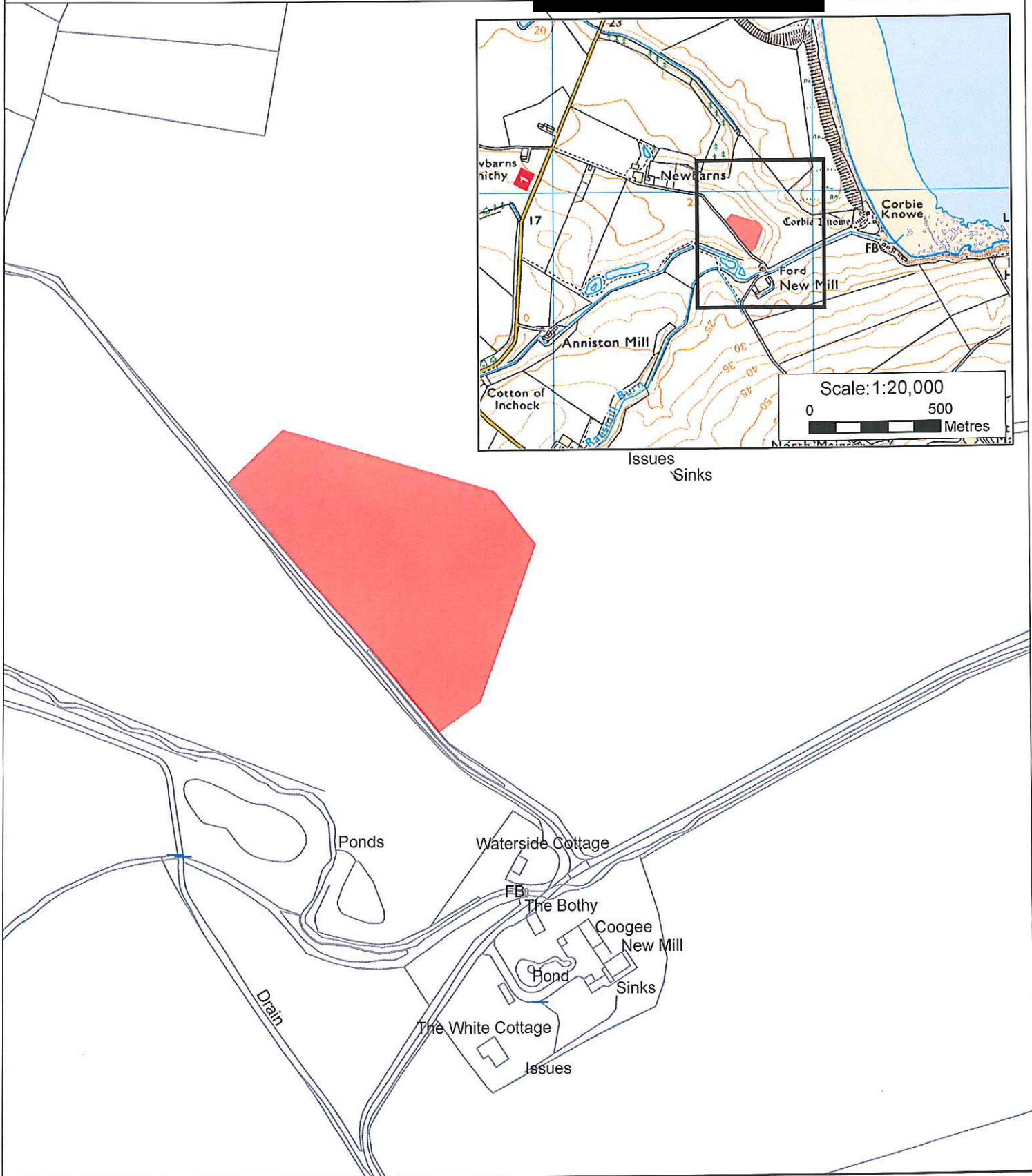
Head of Scheduling, Marine and Battlefields

A black rectangular redaction box covering the signature of the witness Christine Kelly.

Witness

This is the plan referred to in the entry in the Schedule affecting:
Newbarns, unenclosed settlement 150m NNW of Waterside Cottage

dated: 23/1/15 and is signed as relative thereto.



Index No: 5915

Newbarns, unenclosed settlement
150m NNW of Waterside Cottage


Inverkeilor Parish

Scheduled Area 

N

Map Sheet(s):
NO64NE

Scale: 1:2,500

0 20 40 60 80 100
 Metres

This map is reproduced from Ordnance Survey material with the permission of Ordnance Survey on behalf of the Controller of Her Majesty's Stationery Office © Crown copyright. Unauthorised reproduction infringes Crown copyright and may lead to prosecution or civil proceedings. Historic Scotland Licence No. 100017509 [2014].

THE ANCIENT MONUMENTS AND
ARCHAEOLOGICAL AREAS ACT 1979

Entry in the Schedule of Monuments

2015

Re: The Monument known as
**Newbarns, unenclosed settlement 150m
NNW of Waterside Cottage**

in the Parish of Inverkeilor and
County of Angus

Search Sheet No: 8191

Historic Scotland
Longmore House
Salisbury Place
Edinburgh