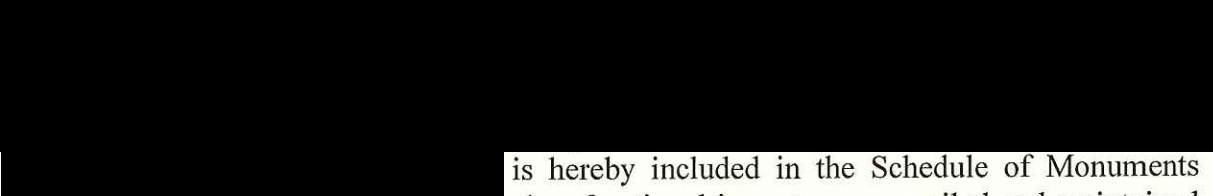


THE ANCIENT MONUMENTS AND ARCHAEOLOGICAL AREAS ACT 1979 5913
ENTRY IN THE SCHEDULE OF MONUMENTS

The monument known as **Newbarns, ditches, ring ditches & enclosures 290m NNE of** comprises the remains of a varied group of features: three curved ditches, several ring ditches, two rectilinear enclosures and a variety of other features including pits and gullies, representing the remains of settlements and barrows of different date. Radiocarbon dating of samples from pits indicates use of the site in the Bronze Age (c 2500-800 BC) and Iron Age (c 800 BC-AD 400). The rectilinear enclosures may be medieval or post-medieval in date. The remains lie buried beneath the ploughsoil and are visible as cropmarks captured on oblique aerial photographs. The monument lies at about 20m OD, occupying a level area of relatively high ground some 600m inland from the coast. The scheduled area is irregular on plan to include the remains described above and an area around them within which evidence relating to the monument's construction, use and abandonment is expected to survive. The monument, which lies in the Parish of Inverkeilor and the County of Angus as shown in red on the Plan annexed and executed as relative hereto and which forms part

 is hereby included in the Schedule of Monuments appearing to the Scottish Ministers to be of national importance compiled and maintained by them under section 1(1) of the Ancient Monuments and Archaeological Areas Act 1979.

This entry supersedes the Entry in the Schedule of Monuments for the monument known then as **Newbarns, enclosures, souterrains and ring ditches N of** as referred to in the Entry in the Schedule of Monuments by the Secretary of State for Scotland in respect of the monument dated 22 February 1994 and recorded in the General Register of Sasines for the County of Angus on 24 March 1994.

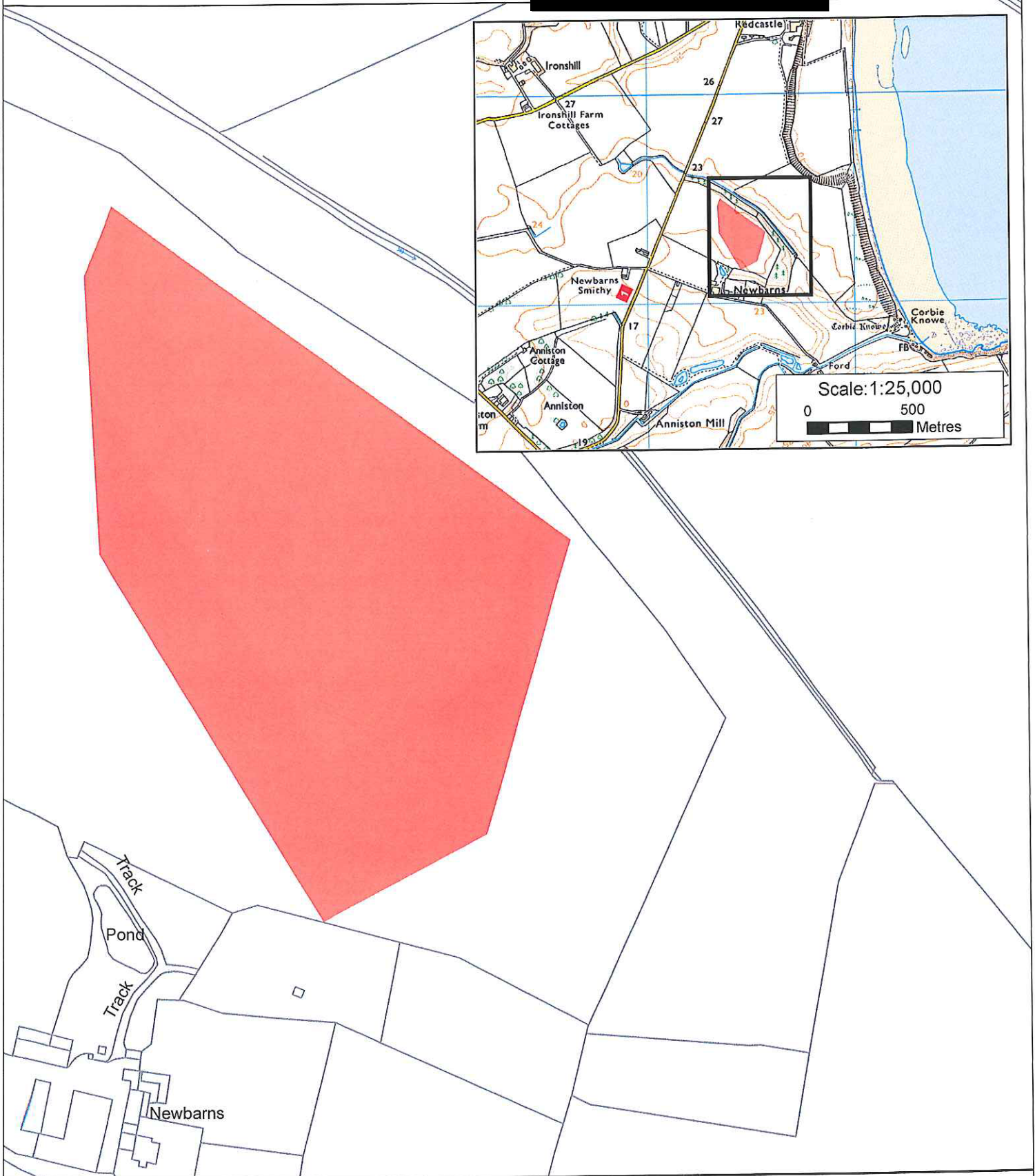
Subscribed by Olwyn A Owen, Head of Scheduling, Marine and Battlefields with Historic Scotland, being an officer of the Scottish Ministers at Edinburgh on the *23rd* day of *January* Two thousand and Fifteen, before this witness Christine Kelly, of Longmore House, Salisbury Place, Edinburgh.

 Head of Scheduling, Marine and Battlefields

 Witness

This is the plan referred to in the entry in the Schedule affecting:
Newbarns, ditches, ring ditches & enclosures 290m NNE of

dated: 23/1/15 and is signed as relative thereto. [REDACTED]



Index No: 5913

Newbarns, ditches, ring ditches &
enclosures 290m NNE of


Inverkeilor Parish

Scheduled Area 



Map Sheet(s):
NO64NE

Scale: 1:2,500

0 20 40 60 80 100
 Metres

This map is reproduced from Ordnance Survey material with the permission of Ordnance Survey on behalf of the Controller of Her Majesty's Stationery Office © Crown copyright. Unauthorised reproduction infringes Crown copyright and may lead to prosecution or civil proceedings. Historic Scotland Licence No. 100017509 [2014].

THE ANCIENT MONUMENTS AND
ARCHAEOLOGICAL AREAS ACT 1979

Entry in the Schedule of Monuments

2015

Re: The Monument known as
**Newbarns, ditches, ring ditches &
enclosures 290m NNE of**

in the Parish of Inverkeilor and
County of Angus

Search Sheet No: 8191

Historic Scotland
Longmore House
Salisbury Place
Edinburgh