

MOR

SS

THE ANCIENT MONUMENTS AND
ARCHAEOLOGICAL AREAS ACT 1979

24 MAR 1994	
No.	01075
FEE	£22-00

Entry in the Schedule of Monuments

1994

Re: The Monument known as
Upper Manbeen, Butter Well

in the Parish of Elgin and
County of Moray

Search Sheet No: 58

2218


(19, 20, 21, 22, 23)

Solicitor
to the
Secretary of State
for Scotland
New St Andrew's House
Edinburgh

7333


THE ANCIENT MONUMENTS AND ARCHAEOLOGICAL AREAS ACT 1979
ENTRY IN THE SCHEDULE OF MONUMENTS

The monument known as Upper Manbeen, Butter Well comprises a surface well beside a former trackway, on the north slope of Gallow Hill and 375m SW of Upper Manbeen farmhouse. The scheduled area includes the well, the inscribed stones and surrounding area, having a radius of 2m, centred on the well. The monument, which lies in the Parish of Elgin and the County of Moray as shown outlined in red on the Plan annexed and executed as relative hereto and which forms part of the subjects



is hereby included in the Schedule of Monuments appearing to the Secretary of State for Scotland to be of national importance compiled and maintained by him under section 1(1) of the Ancient Monuments and Archaeological Areas Act 1979.

Given under the Seal of the Secretary of State for Scotland.



Assistant Secretary
Date 22 FEBRUARY 1994

Historic Scotland
20 Brandon Street
Edinburgh
EH3 5RA

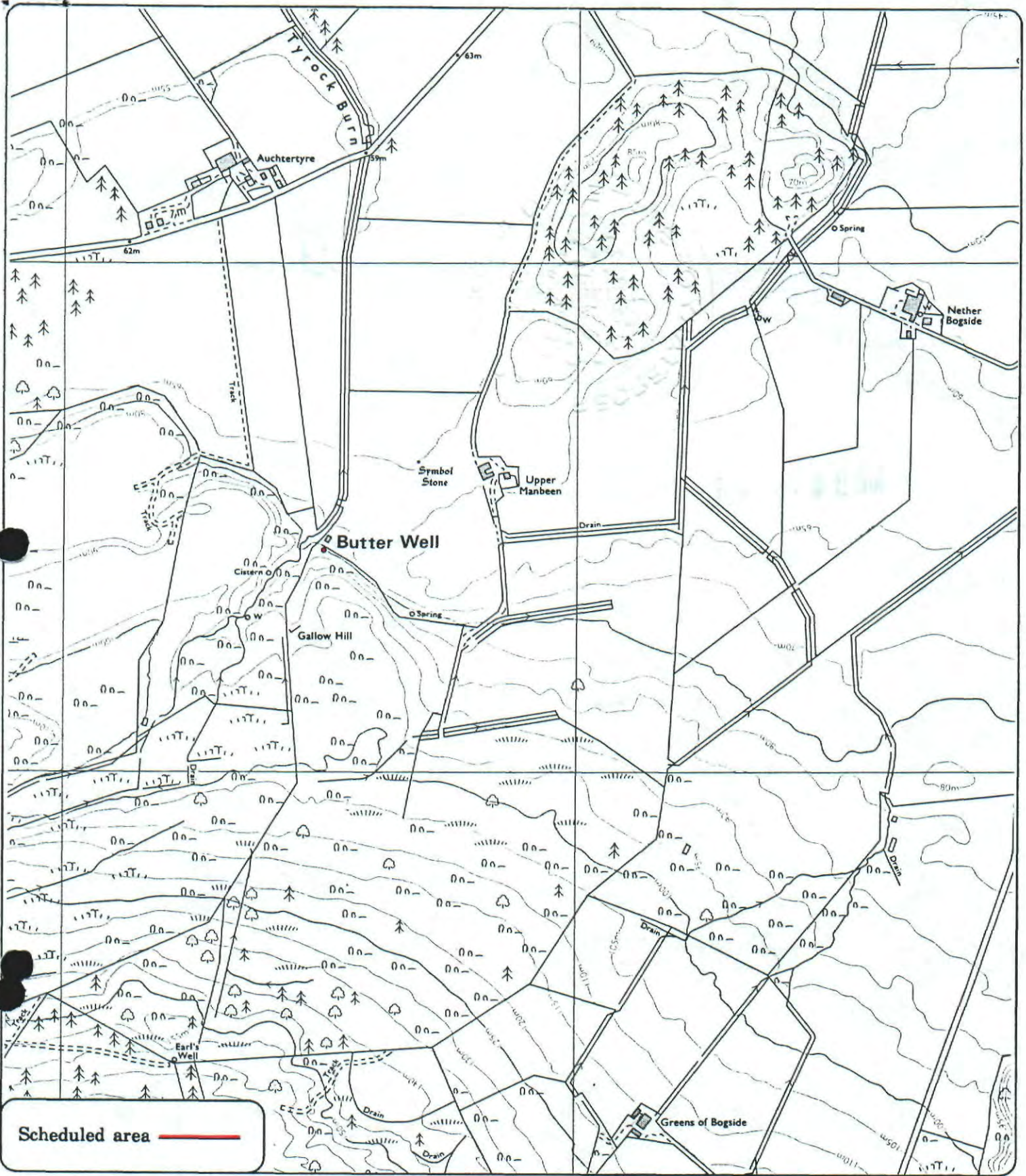
Register on behalf of the Secretary of State for Scotland in the Register of the County of Moray.



Solicitor, Edinburgh, Agent

REGISTERS OF SCOTLAND
GENERAL REGISTER OF SASINES
DE. COUNTY OF MORAY

Fiche.....74..... Frame 7
Presented and Recorded on 24 MAR 1994



Scheduled area —


Upper Manbeen, Butter Well

Elgin Parish



Sheet : NJ 15 NE

Scale : 1/10,000



© Crown copyright reserved