

Alb
THE ANCIENT MONUMENTS AND
ARCHAEOLOGICAL AREAS ACT 1979

Entry in the Schedule of Monuments

5732

00326
14 MAR 1994
00168
Ms. FEE ct22.00

Pg.

1994 2

Re: The Monument known as
Dirlet Castle

in the Parish of Halkirk and
County of Caithness

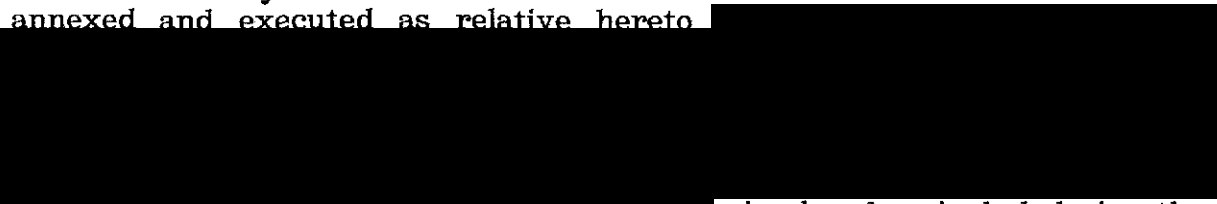
Search Sheet No: 42

Solicitor
to the
Secretary of State
for Scotland
New St Andrew's House
Edinburgh

740 7333


THE ANCIENT MONUMENTS AND ARCHAEOLOGICAL AREAS ACT 1979
ENTRY IN THE SCHEDULE OF MONUMENTS

The monument known as Dirlot Castle comprises the remains of a medieval castle which may date from the fifteenth century. It occupies a steep sided rock outcrop on the W bank of the River Thurso. The area to be scheduled is irregular, defined to the N and the W by the base of the cliff, to the E by the river bank, and extending to the S to a line running E-W, the nearest point of which is 20m S of the outer edge of the curved rampart. The monument, which lies in the Parish of Halkirk and the County of Caithness as shown outlined in red on the Plan annexed and executed as relative hereto



is hereby included in the Schedule of Monuments appearing to the Secretary of State for Scotland to be of national importance compiled and maintained by him under section 1(1) of the Ancient Monuments and Archaeological Areas Act 1979.

Given under the Seal of the Secretary of State for Scotland.



Assistant Secretary
Date 14 FEBRUARY 1994

Historic Scotland
20 Brandon Street
Edinburgh
EH3 5RA

Register on behalf of the Secretary of State for Scotland in the Register of the County of Caithness.



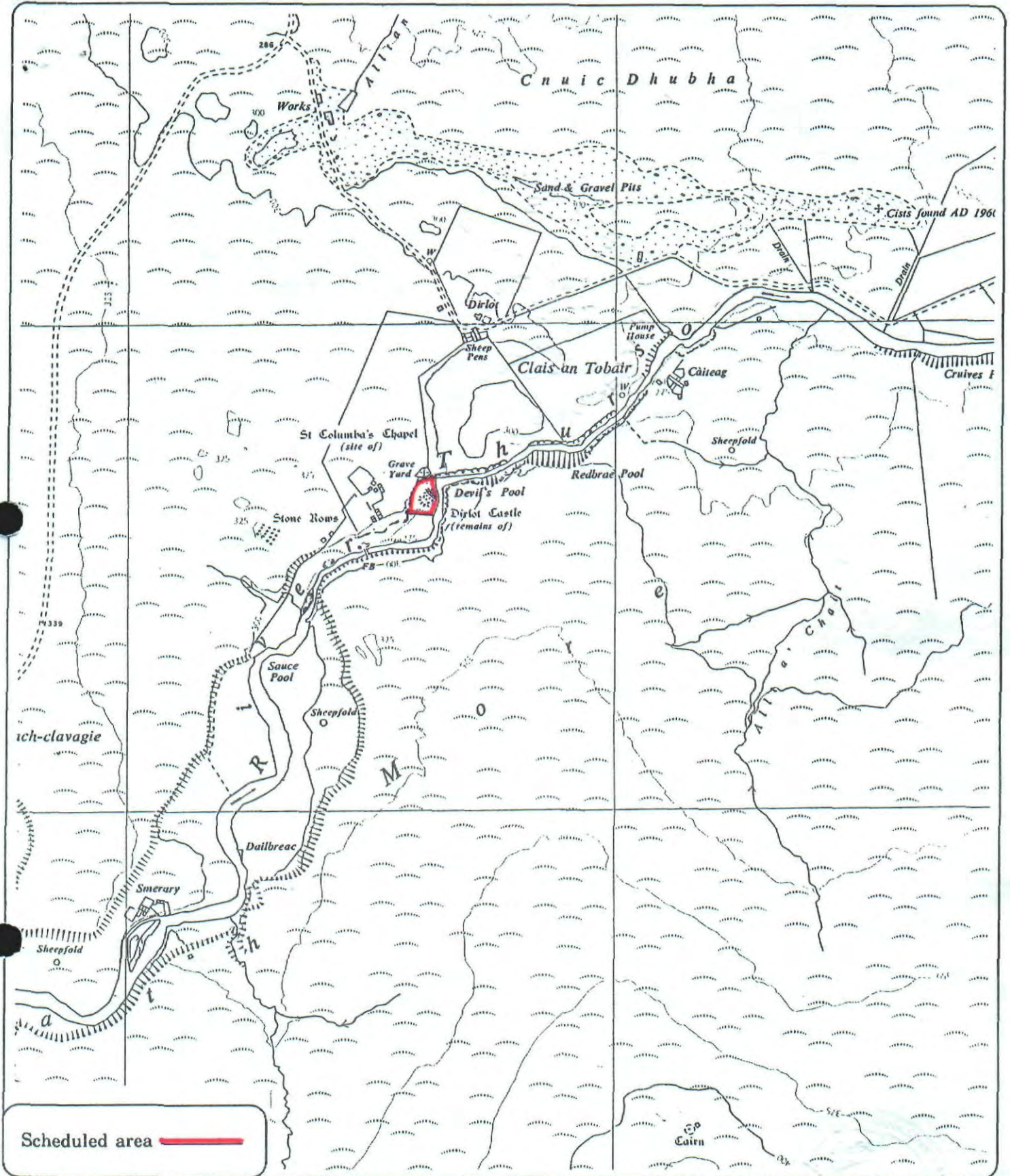
Solicitor, Edinburgh, Agent

REGISTERS OF SCOTLAND
GENERAL REGISTER OF SASINES
COUNTY OF CAITHNESS

Fiche..... 25 Frame..... 31
Presented and Recorded on 14 MAR 1994

MDO03044.SCH
2

21



Scheduled area

Dirlot Castle

Halkirk Parish

N

Sheet : ND 14 NW

Scale : 1/10,560

100 0 100 200 300 Metres
 500 0 500 1000 Feet

© Crown copyright reserved