

5

THE ANCIENT MONUMENTS AND
ARCHAEOLOGICAL AREAS ACT 1979

Entry in the Schedule of Monuments

2718

3186
FILE CE2200

CON

Handwritten signature

1993

Handwritten initials

Re: The Monument known as
Hills of Boyndie, barrows
and enclosures 700m SW of
Mill of Boyndie

in the Parish of Boyndie and
County of Banff


Search Sheet No: 2718

Solicitor
to the
Secretary of State
for Scotland
New St Andrew's House
Edinburgh

7333

THE ANCIENT MONUMENTS AND ARCHAEOLOGICAL AREAS ACT 1979
ENTRY IN THE SCHEDULE OF MONUMENTS

The monument known as Hills of Boyndie, barrows and enclosures 700m SW of Mill of Boyndie comprises a group of ring ditches and square enclosures of the later prehistoric or early historic period, probably the remains of burial mounds or barrows, and of settlement, possibly of more than one period, situated on the Hills of Boyndie. The area to be scheduled is irregular, measuring up to 590m WNW-ESE by 350m and includes all the cropmark features described above, and an area around and between them in which further remains associated with their construction and use may survive. The monument, which lies in the Parish of Boyndie and the County of Banff as shown outlined in red on the Plan annexed and executed as relative hereto and which forms part of



is hereby included in the Schedule of Monuments appearing to the Secretary of State for Scotland to be of national importance compiled and maintained by him under section 1(1) of the Ancient Monuments and Archaeological Areas Act 1979.


Given under the Seal of the Secretary of State for Scotland.



Assistant Secretary
Date 14 OCTOBER 1993

Historic Scotland
20 Brandon Street
Edinburgh
EH3 5RA

Register on behalf of the Secretary of State for Scotland in the Register of the County of Banff.



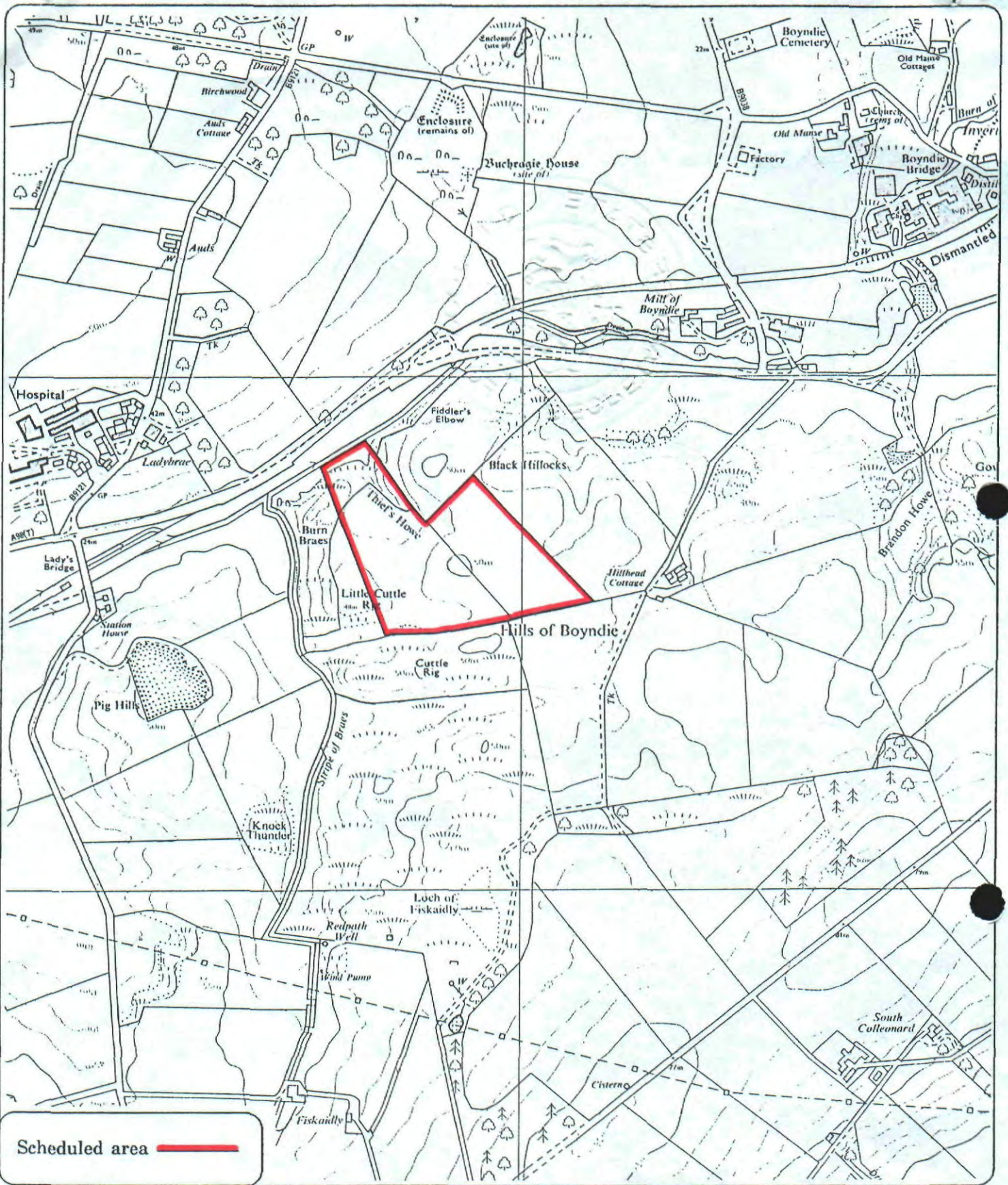
Solicitor, Edinburgh, Agent

BA 93 216

30

REGISTERS OF SCOTLAND
GENERAL REGISTER OF SASINES
COUNTY OF BANFF

Fiche... 216... Frame... 30...
Presented and Recorded on 17 NOV 1993.



Scheduled area ▬

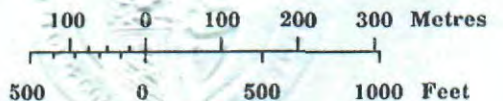
Hills of Boyndie, barrows & enclosures 700m SW of Mill of Boyndie

Boyndie Parish



Sheet : NJ 66 SE

Scale : 1/10,000



© Crown copyright reserved