


THE ANCIENT MONUMENTS AND ARCHAEOLOGICAL AREAS ACT 1979 5704  
AMENDED ENTRY IN THE SCHEDULE OF MONUMENTS

The entry in the Schedule of monuments appearing to the Scottish Ministers to be of national importance compiled and maintained by them under section 1(1) of the above Act in respect of the monument known as Newton, pit alignment 150m E of, dated 19 July 1993 and recorded in the Division of the General Register of Sasines for the County of Midlothian on 14 September 1993 is hereby in accordance with the provisions of section 1(5) of the above Act amended to describe the exclusions to the scheduled monument. The post and rail fence between NGR NT 33505 69645 and NT 33518 69702 together with all ground to the east of that fence are specifically excluded from the scheduling.

Subscribed by Malcolm Cooper, Chief Inspector with Historic Scotland, being an officer of the Scottish Ministers at Edinburgh on the 25 day of November Two thousand and nine, before this witness Mairi H Davies, of Longmore House, Salisbury Place, Edinburgh.



Witness




Chief Inspector

REGISTERS OF SCOTLAND  
GENERAL REGISTER OF SASINES  
COUNTY OF MIDLOTHIAN  
YEAR 2010 4205  
YEARLY RUNNING NUMBER  
PRESENTED AND RECORDED ON

15 JUL 2010

88419



M19

THE ANCIENT MONUMENTS AND  
ARCHAEOLOGICAL AREAS ACT 1979

Amended Entry in the Schedule of  
Monuments

28 22

2009

SE 202671452

Re: The Monument known as  
Newton, pit alignment 150m E of


in the Parish of Newton and  
County of Midlothian

Search Sheet No:

Historic Scotland  
Longmore House  
Salisbury Place  
Edinburgh


THE ANCIENT MONUMENTS AND ARCHAEOLOGICAL AREAS ACT 1979  
ENTRY IN THE SCHEDULE OF MONUMENTS

The monument known as Newton, pit alignment 150m E of comprises part of a pit alignment, probably a boundary of prehistoric date, represented by cropmarks visible from oblique aerial photographs. The area to be scheduled is irregular in shape with maximum dimensions of 280m N-S by 75m E-W. The monument, which lies in the Parish of Newton and the County of Midlothian as shown outlined in red on the Plan annexed and executed as relative hereto



is hereby included in the Schedule of Monuments appearing to the Secretary of State for Scotland to be of national importance compiled and maintained by him under section 1(1) of the Ancient Monuments and Archaeological Areas Act 1979.

Given under the Seal of the Secretary of State for Scotland.




Assistant Secretary

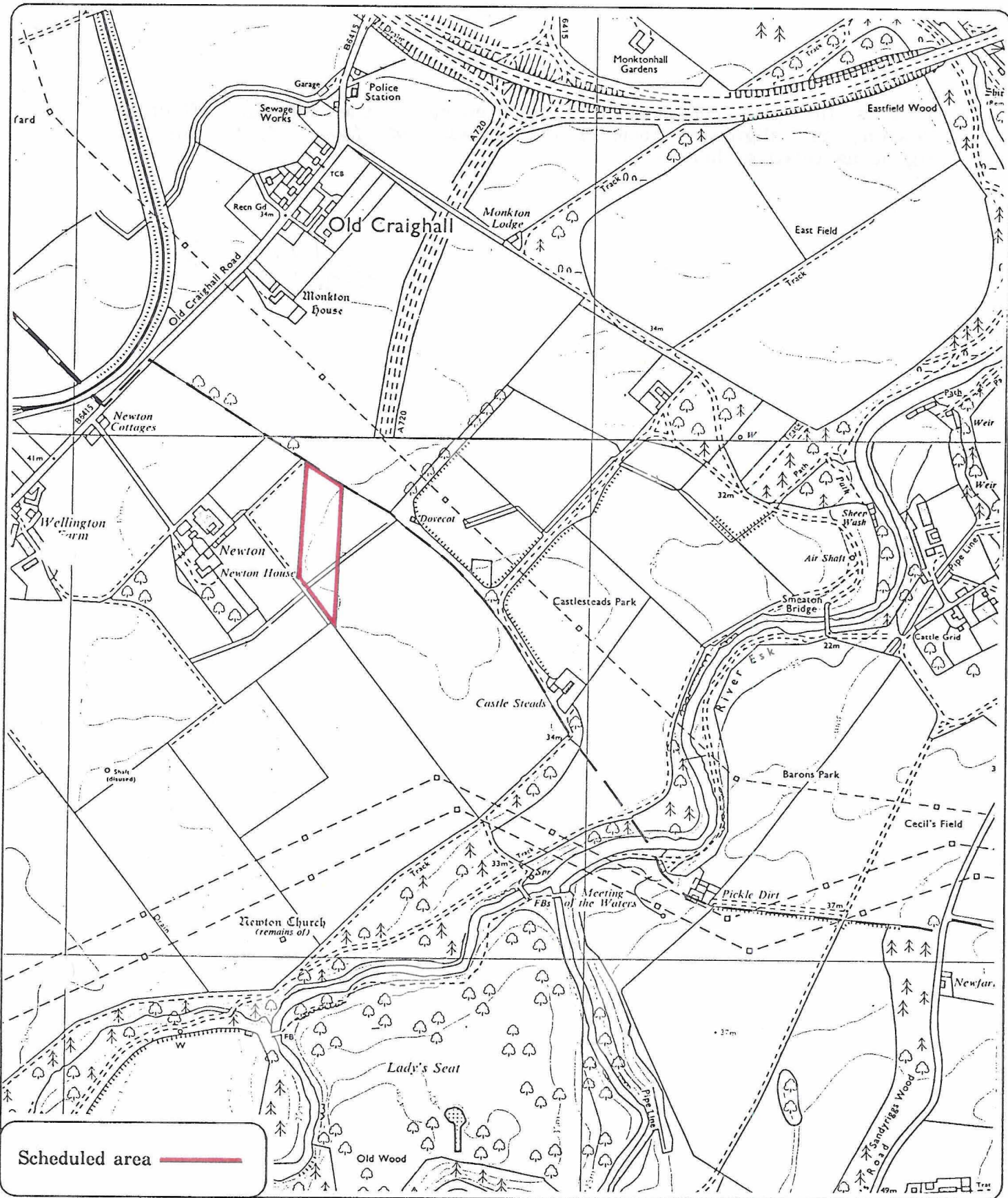
Date 19 July 1993.

Historic Scotland  
20 Brandon Street  
Edinburgh  
EH3 5RA

Register on behalf of the Secretary of State for Scotland in the Register of the County of Midlothian.



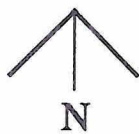
Solicitor, Edinburgh, Agent



Newton, pit alignment 150m E of

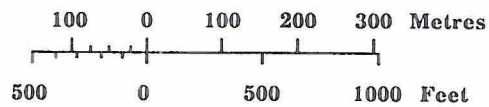
Newton Parish

93 2552



Sheet : NT 36 NW

Scale : 1/10,000



© Crown copyright reserved

88419 <sup>457</sup> 328 <sup>1121</sup> 704


14 SEP 1993
No. - 44478
FEE £22.00

*Mick*

THE ANCIENT MONUMENTS AND  
ARCHAEOLOGICAL AREAS ACT 1979

Entry in the Schedule of Monuments

1993

Re: The Monument known as  
Newton, pit alignment 150m E of

in the Parish of Newton and  
County of Midlothian

101/114

Search Sheet No: 88419

Solicitor  
to the  
Secretary of State  
for Scotland  
New St Andrew's House  
Edinburgh

FAS 7333