


33

THE ANCIENT MONUMENTS AND
ARCHAEOLOGICAL AREAS ACT 1979

Entry in the Schedule of Monuments



10

2002

Re: *The Monument known as
St Kenneth's Church, and cross slab, Laggan*

*in the Parish of Laggan and
County of Inverness*


Search Sheet No: 560

521542923362

Historic Scotland
Longmore House
Salisbury Place
Edinburgh


THE ANCIENT MONUMENTS AND ARCHAEOLOGICAL AREAS ACT 1979
ENTRY IN THE SCHEDULE OF MONUMENTS

The monument known as St Kenneth's Church and cross slab, Laggan comprises the remains of a medieval church situated on a plateau above the head of Loch Laggan at c.250m OD, and an Early Christian cross slab which stands within the graveyard. The area to be scheduled comprises two rectangles a larger one aligned roughly E-W which is centred on the church, and a smaller one aligned roughly N-S, centred on the cross slab. The largest area extends up to 2m from the exterior walls of the church itself and measures a maximum of 23.5m E-W by 10.5m N-S. The scheduled area around the cross slab has maximum dimensions of 4m N-S by 2.1m E-W. The monument, which lies in the Parish of Laggan and the County of Inverness as shown outlined in red on the Plan annexed and executed as relative hereto and which forms



is hereby included in the Schedule of Monuments appearing to the Scottish Ministers to be of national importance compiled and maintained by them under section 1(1) of the Ancient Monuments and Archaeological Areas Act 1979.

Subscribed by Sheenagh Adams, Director of Heritage Policy with Historic Scotland, being an officer of the Scottish Ministers at Edinburgh on the 26th day of September Two thousand and two, before this witness Lesley Macdonald, of Longmore House, Salisbury Place, Edinburgh.



Director of Heritage Policy

Register on behalf of the Scottish Ministers in the Register of the County of Inverness.



An Officer of the Scottish Ministers

MFA11480.062

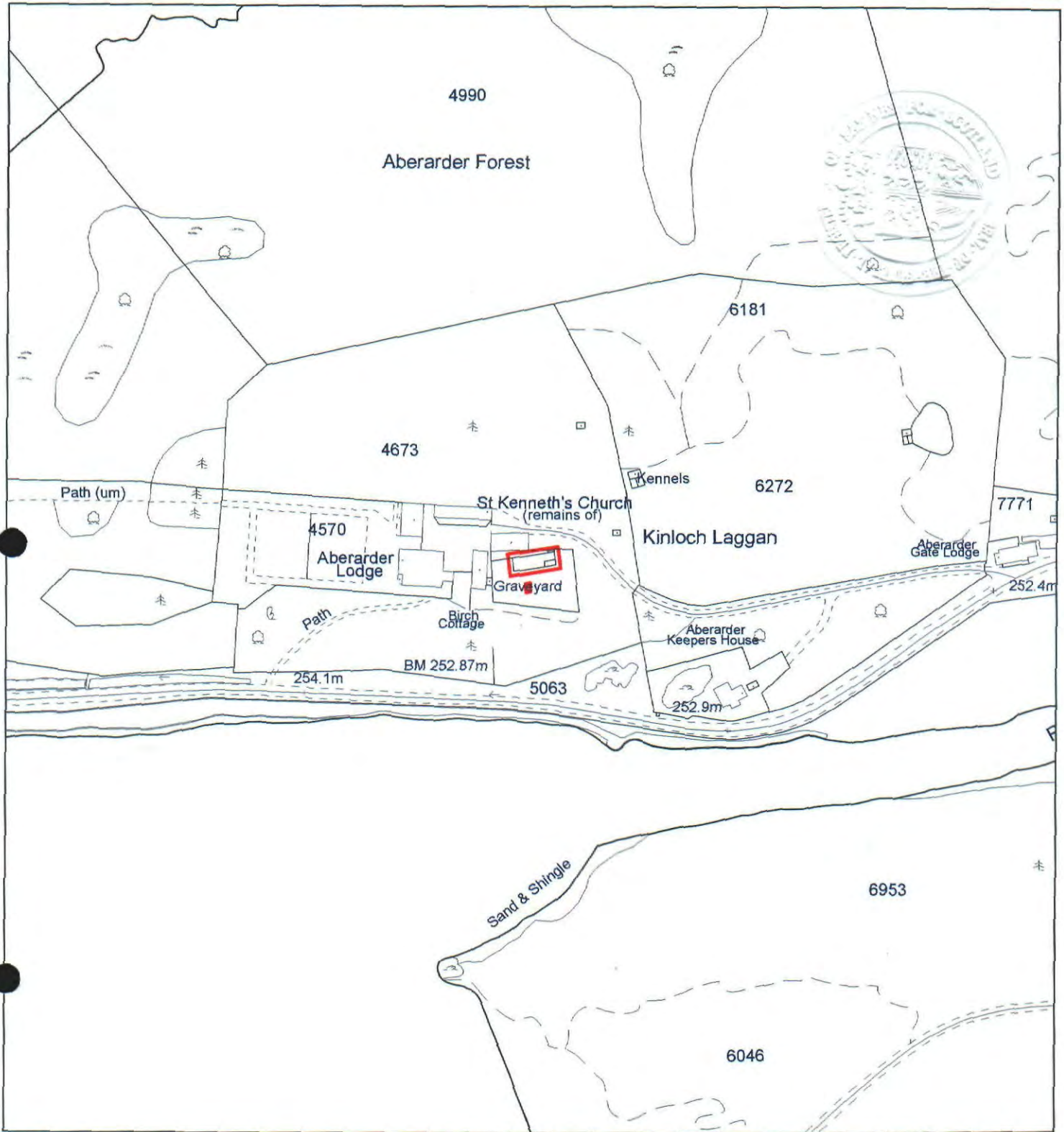
INV02 389

REGISTER OF SCOTLAND
GENERAL REGISTER OF SASINES
COUNTY OF INVERNESS
FICHE 389 FRAME 25
PRESENTED AND RECORDED ON

12 DEC 2002

25

This is the plan referred to in the entry in the Schedule affecting
 St Kenneth's Church and cross slab, Laggan,
 dated: 26/9/02 and is signed as relative thereto.



<p>St Kenneth's Church and cross slab, Laggan</p> <p>Laggan Parish</p> <p>Scheduled Area —————</p>	<p style="text-align: center;">N</p> <p style="text-align: center;">MapSheet: NN58NW</p>	<p style="text-align: center;">Scale 1:2,500</p> <p style="font-size: small;">This map is reproduced from the OS map by Historic Scotland with the permission of The Controller of Her Majesty's Stationery Office. © Crown copyright. Unauthorised reproduction infringes Crown Copyright and may lead to prosecution or civil proceedings. Licence No. GD 03135G0014.</p>
--------------------------------------------------------------------------------------------------------------------------------------------------------	------------------------------------------------------------------------------------------	-----------------------------------------------------------------------------------------------------------------------------------------------------------------------------------------------------------------------------------------------------------------------------------------------------------------------------------------------------------------------------