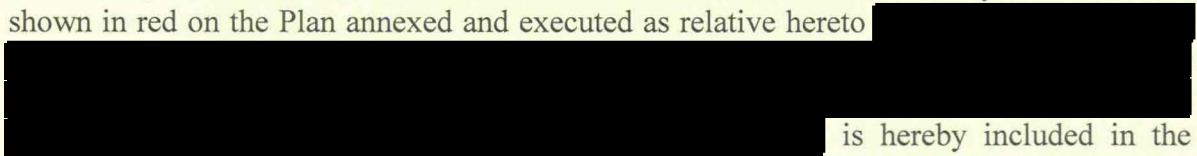




THE ANCIENT MONUMENTS AND ARCHAEOLOGICAL AREAS ACT 1979 5655
ENTRY IN THE SCHEDULE OF MONUMENTS

The monument known as Preston Church, church and burial ground comprises the former parish church of Preston and the associated burial ground. It is visible as a ruined building containing a number of burials vaults and carved memorial stones and surrounded by a burial ground with upstanding gravemarkers. The church was probably initially constructed in the 12th century, although it has undergone a great deal of rebuilding and alteration since. The church went out of use in 1718 when Bunkle Church became the parish church and Preston was subsequently converted to use as burial aisles. The church occupies a site on a plateau at around 100m above sea level and overlooking the level ground to the east and the village of Preston around 600m north-east of the church. The Whiteadder Water runs to the south of the church and graveyard at a distance of around 300m. The area to be scheduled is sub-rectangular on plan, to include the remains described above and an area around within which related remains may be expected to survive. The aboveground elements of all gravestones, with the exception of the older 'Memento Mori' examples and those attached to and within the church, are specifically excluded from the scheduling. The monument, which lies in the Parish of Bunkle and Preston and the County of Berwick as shown in red on the Plan annexed and executed as relative hereto

 is hereby included in the Schedule of Monuments appearing to the Scottish Ministers to be of national importance compiled and maintained by them under section 1(1) of the Ancient Monuments and Archaeological Areas Act 1979.

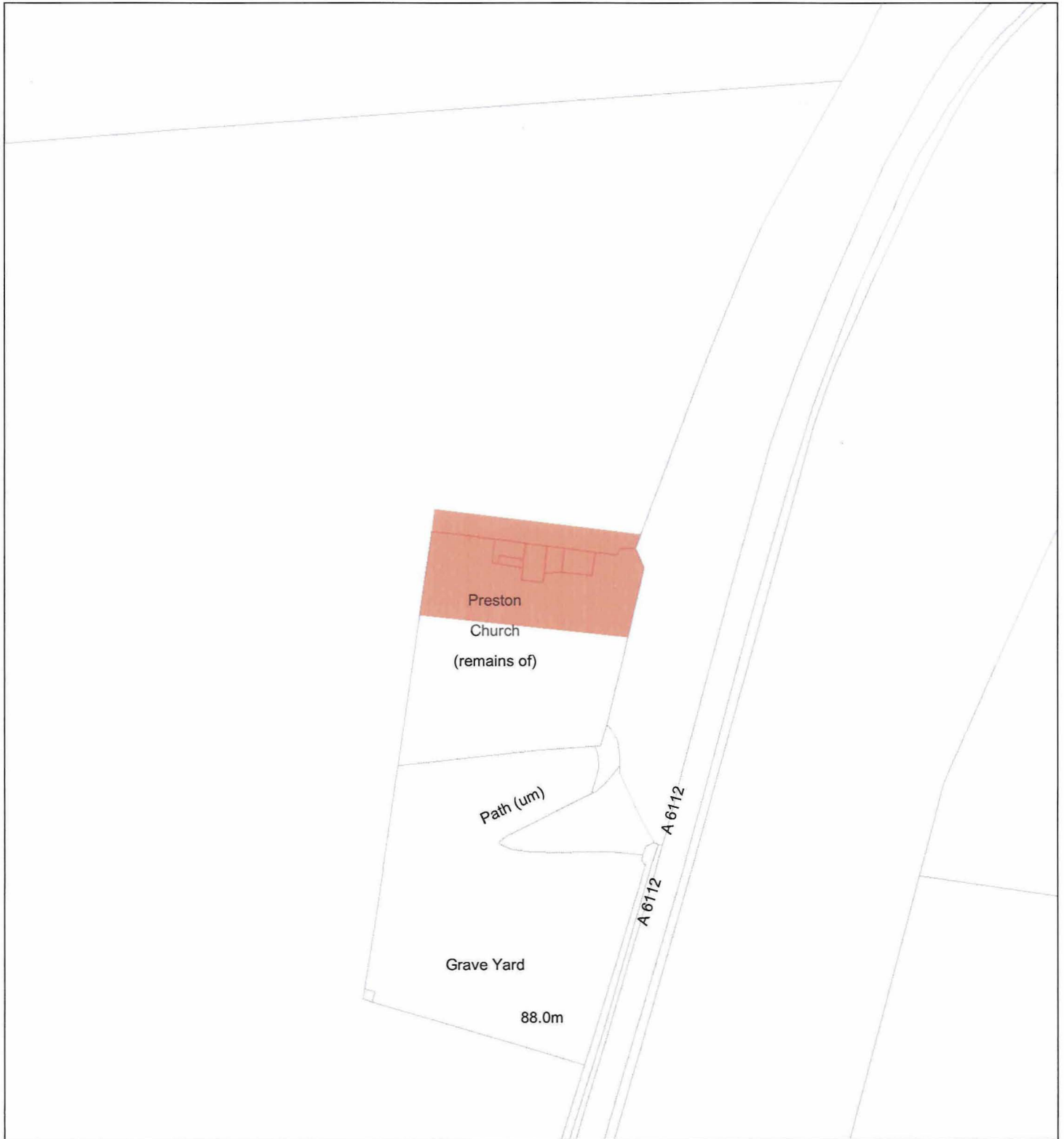
Subscribed by Deborah Mays, Deputy Chief Inspector with Historic Scotland, being an officer of the Scottish Ministers at Edinburgh on the 21st day of March Two thousand and eleven, before this witness Victoria Murray, of Longmore House, Salisbury Place, Edinburgh.

 Witness

 Deputy Chief Inspector

This is the plan referred to in the entry in the Schedule affecting:
Preston Church, church and burial ground

dated: 31, 3, 11 and is signed as relative thereto.



Index No: 5655

Preston Church, church and burial ground

Bunkle and Preston Parish

Scheduled Area 



Mapsheet(s):
NT75NE

Scale: 1:1,250

0 10 20 30 40 50 Metres

This map is reproduced from Ordnance Survey material with the permission of Ordnance Survey on behalf of the Controller of Her Majesty's Stationery Office © Crown copyright. Unauthorised reproduction infringes Crown copyright and may lead to prosecution or civil proceedings. Historic Scotland Licence No. 100017509 [2009].

THE ANCIENT MONUMENTS AND
ARCHAEOLOGICAL AREAS ACT 1979

Entry in the Schedule of Monuments

2011

Re: The Monument known as
Preston Church, church and burial ground

in the Parish of Bunkle and Preston and
County of Berwick

Title No: [REDACTED]

Historic Scotland
Longmore House
Salisbury Place
Edinburgh