

MICRO

THE ANCIENT MONUMENTS AND  
ARCHAEOLOGICAL AREAS ACT 1979

13747  
cf22-00

Entry in the Schedule of Monuments

~~93~~ 83

1993

Re: The Monument known as  
Newbyres Castle

in the Parish of Borthwick and  
County of Midlothian


File Ref:

Solicitor  
to the  
Secretary of State  
for Scotland  
New St Andrew's House  
Edinburgh

F05 7333


THE ANCIENT MONUMENTS AND ARCHAEOLOGICAL AREAS ACT 1979  
ENTRY IN THE SCHEDULE OF MONUMENTS

The monument known as Newbyres Castle comprises the fragmentary remains of Newbyres Castle, an L-plan castle of sixteenth century date, and its surrounding barmkin wall. The area to be scheduled is approximately triangular and measures a maximum of 64m E-W by 75m N-S. The monument, which lies in the Parish of Borthwick and the County of Midlothian as shown outlined in red on the Plan annexed and executed as relative hereto and which forms part of the subjects



hereby included in the Schedule of Monuments appearing to the Secretary of State for Scotland to be of national importance compiled and maintained by him under section 1(1) of the Ancient Monuments and Archaeological Areas Act 1979.


Given under the Seal of the Secretary of State for Scotland.



Assistant Secretary  
Date 5 MAR 1993

Historic Scotland  
20 Brandon Street  
Edinburgh  
EH3 5RA

Register on behalf of the Secretary of State for Scotland in the Register of the County of Midlothian.

  
Solicitor, Edinburgh, Agent

15

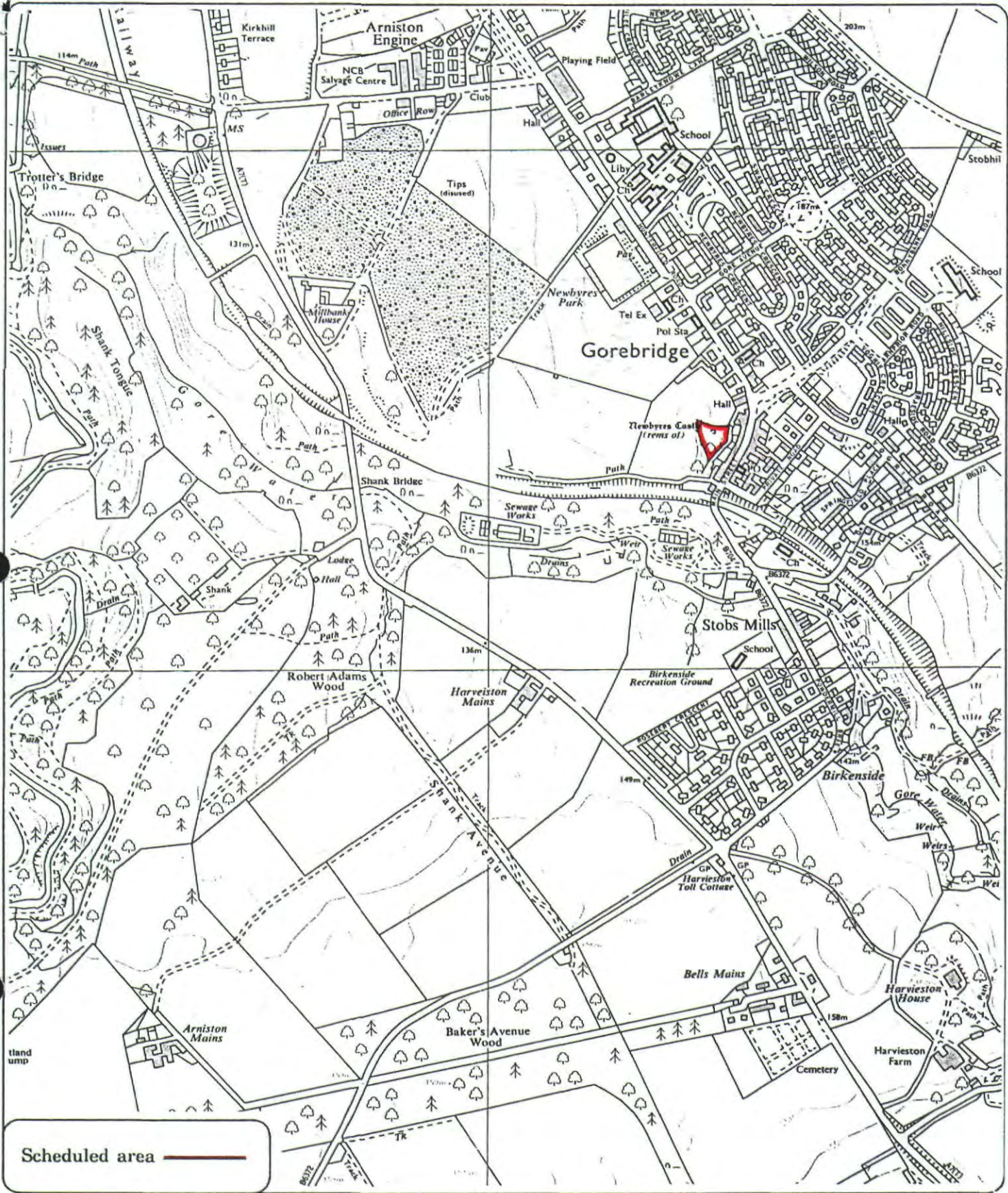
B2102539.023

MID 9 3 0 8 2 9

MR  
REGISTERS OF SCOTLAND  
GENERAL REGISTER OF SASINES  
COUNTY OF MIDLOTHIAN

Fiche....829... Frame...15.....

Presented and Recorded on .....31 MAR 1993



Scheduled area ———

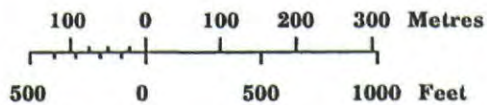
Newbyres Castle

Borthwick Parish



Sheet : NT 36 SW

Scale : 1/10,000



© Crown copyright reserved

MID 930829

ME0729