

Mor

THE ANCIENT MONUMENTS AND
ARCHAEOLOGICAL AREAS ACT 1979

29 MAY 98
F 1851

Amended Entry in the Schedule of
Monuments

1998

Re: The Monument known as Blervie Castle

in the Parish of Rafford and
County of Moray

26w/D

Search Sheet No: 6349

27 26


Solicitor
to the Secretary of State
for Scotland
Victoria Quay
Edinburgh

tr 0616

THE ANCIENT MONUMENTS AND ARCHAEOLOGICAL AREAS ACT 1979
AMENDED ENTRY IN THE SCHEDULE OF MONUMENTS

The entry in the Schedule of monuments appearing to the Secretary of State for Scotland to be of national importance compiled and maintained by him under section 1(1) of the above Act in respect of the monument known as Blervie Castle, dated 3 March 1993 and recorded in the Division of the General Register of Sasines for the County of Moray on 30 March 1993 is hereby in accordance with the provisions of section 1(5) of the above Act amended to describe the area of the scheduled monument as being irregular, extending 3m from the exterior walls of the castle, to include the square corner-turret and the remains of the hall block but excluding modern buildings encroaching on them and the modern water-tank and associated pipework inserted into the turret. The area measures overall 17.7m NW - SE by 19.7m SW -NE as shown delineated in red on the plan annexed and executed as relative hereto.

Given under the Seal of the Secretary of State for Scotland



Assistant Secretary
Date 23 February 1998

Historic Scotland
Longmore House
Salisbury Place
EDINBURGH
EH9 1SH

Register on behalf of the Secretary of State for Scotland in the Register of the County of Moray.



Solicitor, Edinburgh, Agent

MUR 9 8 1 1 6

15

MFA00778

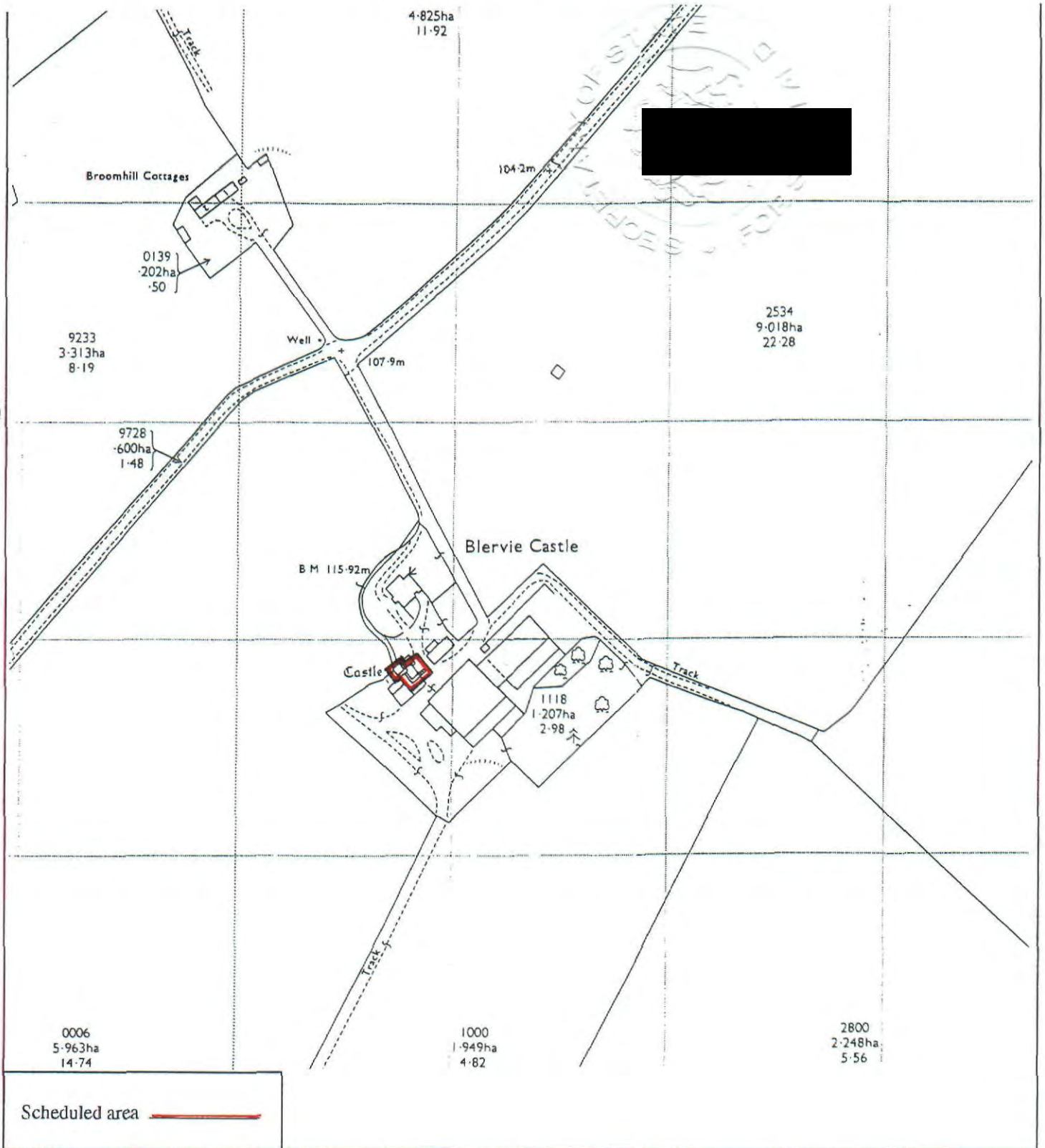
S


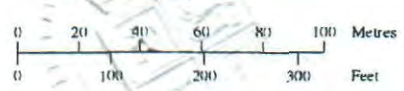
REGISTERS OF SCOTLAND
GENERAL REGISTER OF SASINES
COUNTY OF MORAY
FICHE 116 FRAME 15
PRESENTED & RECORDED ON

29 MAY 1998



This is the plan referred to in the amended entry in the Schedule affecting Blervie Castle, dated 23 February 1998 and is signed as relative thereto.



<p>Blervie Castle</p> <p>Rafford Parish</p>	 <p>Sheet: N10757</p>	<p>Scale 1:2500</p>  <p>© Crown copyright reserved</p>
---	--	--