

THE ANCIENT MONUMENTS AND
ARCHAEOLOGICAL AREAS ACT 1979

Entry in the Schedule of Monuments

1993

Re: The Monument known as
St Bride's Church, Cushnie
in the Parish of Leochel-Cushnie and
County of Aberdeen


File Ref:

Solicitor
to the
Secretary of State
for Scotland
New St Andrew's House
Edinburgh

THE ANCIENT MONUMENTS AND ARCHAEOLOGICAL AREAS ACT 1979
ENTRY IN THE SCHEDULE OF MONUMENTS

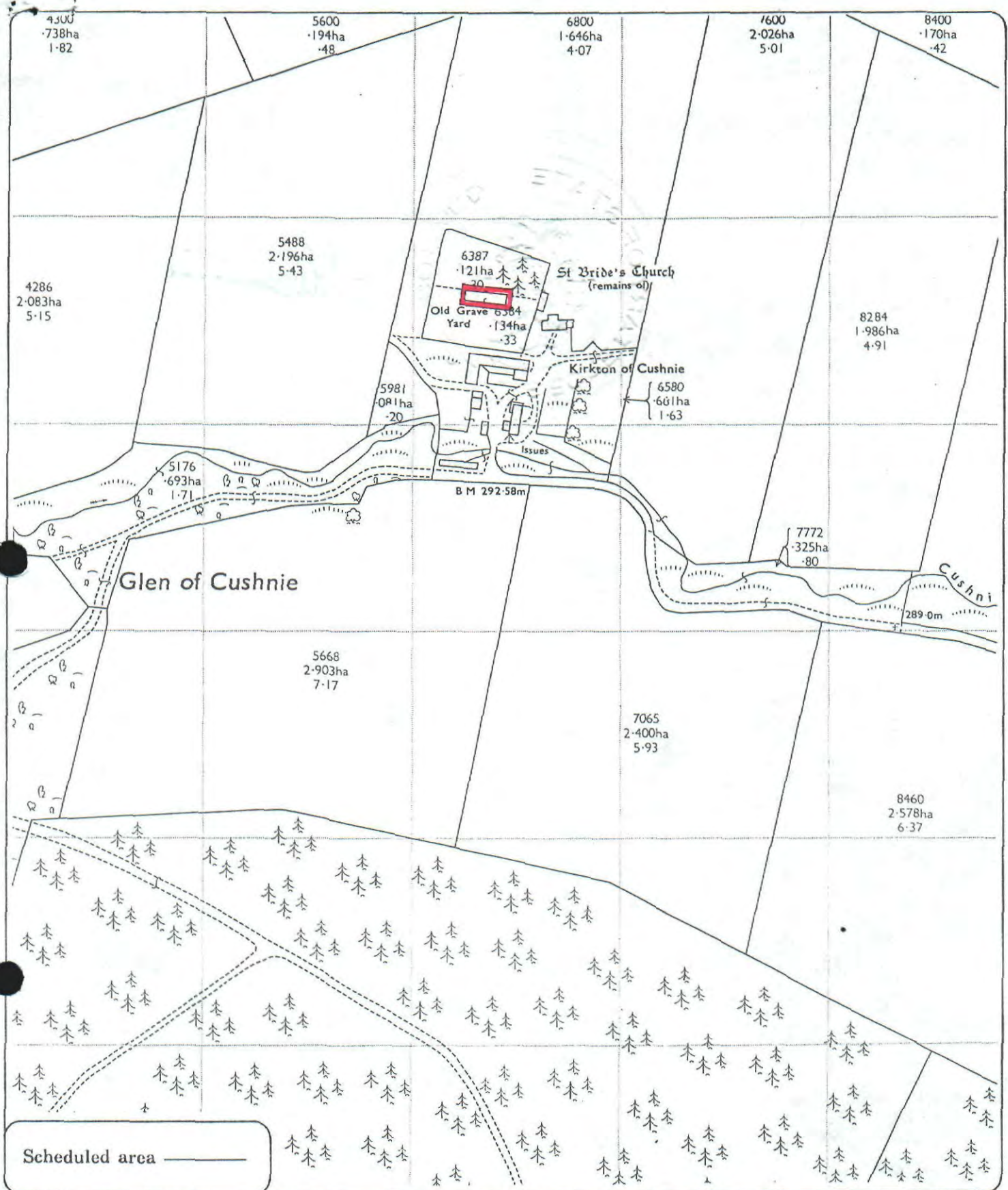
The monument known as St Bride's Church, Cushnie comprises the remains of St Bride's, the old parish church of Cushnie. The area to be scheduled is rectangular, extending 2m from the exterior walls of the church and measuring a maximum of 24m E-W by 10m N-S. The monument, which lies in the Parish of Leochel-Cushnie and the County of Aberdeen as shown outlined in red on the Plan annexed and executed as relative hereto, is hereby included in the Schedule of Monuments appearing to the Secretary of State for Scotland to be of national importance compiled and maintained by him under section 1(1) of the Ancient Monuments and Archaeological Areas Act 1979.


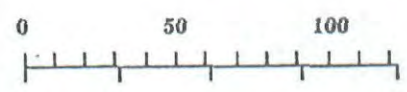
Given under the Seal of the Secretary of State for Scotland.



Assistant Secretary
Date 17 February 1993

Historic Scotland
20 Brandon Street
Edinburgh
EH3 5RA



<p>St. Bride's Church, Cushnie</p> <p>Leochel - Cushnie Parish</p>	 <p>Sheet : NJ 51 SW</p>	<p>Scale : 1/2500</p> <p>0 50 100 Metres</p>  <p>0 100 200 300 400 Feet</p> <p>© Crown copyright reserved</p>
--	--	--