

THE ANCIENT MONUMENTS AND
ARCHAEOLOGICAL AREAS ACT 1979

Entry in the Schedule of Monuments

12 MAR 1993

03530

C/22-0010

1993

Re: The Monument known as
Ethie Mains, fort, 750m SE of
in the Parish of Inverkeilor and
County of Angus


File Ref:

Solicitor
to the
Secretary of State
for Scotland
New St Andrew's House
Edinburgh

FA S 7333


THE ANCIENT MONUMENTS AND ARCHAEOLOGICAL AREAS ACT 1979
ENTRY IN THE SCHEDULE OF MONUMENTS

The monument known as Ethie Mains, fort 750m SE of comprises a promontory fort of the Iron Age, about 2000 years old, situated on Red Head. The area to be scheduled is irregular, bounded on the S and E by the top of the coastal cliffs and in part by the field dyke to the NW, and measures 65m NW-SE by 105m NE-SW. The monument, which lies in the Parish of Inverkeilor and the County of Angus as shown outlined in red on the Plan annexed and executed as relative hereto and which forms



is hereby included in the Schedule of Monuments appearing to the Secretary of State for Scotland to be of national importance compiled and maintained by him under section 1(1) of the Ancient Monuments and Archaeological Areas Act 1979.

Given under the Seal of the Secretary of State for Scotland.



Assistant Secretary
Date 22 FEBRUARY 1993

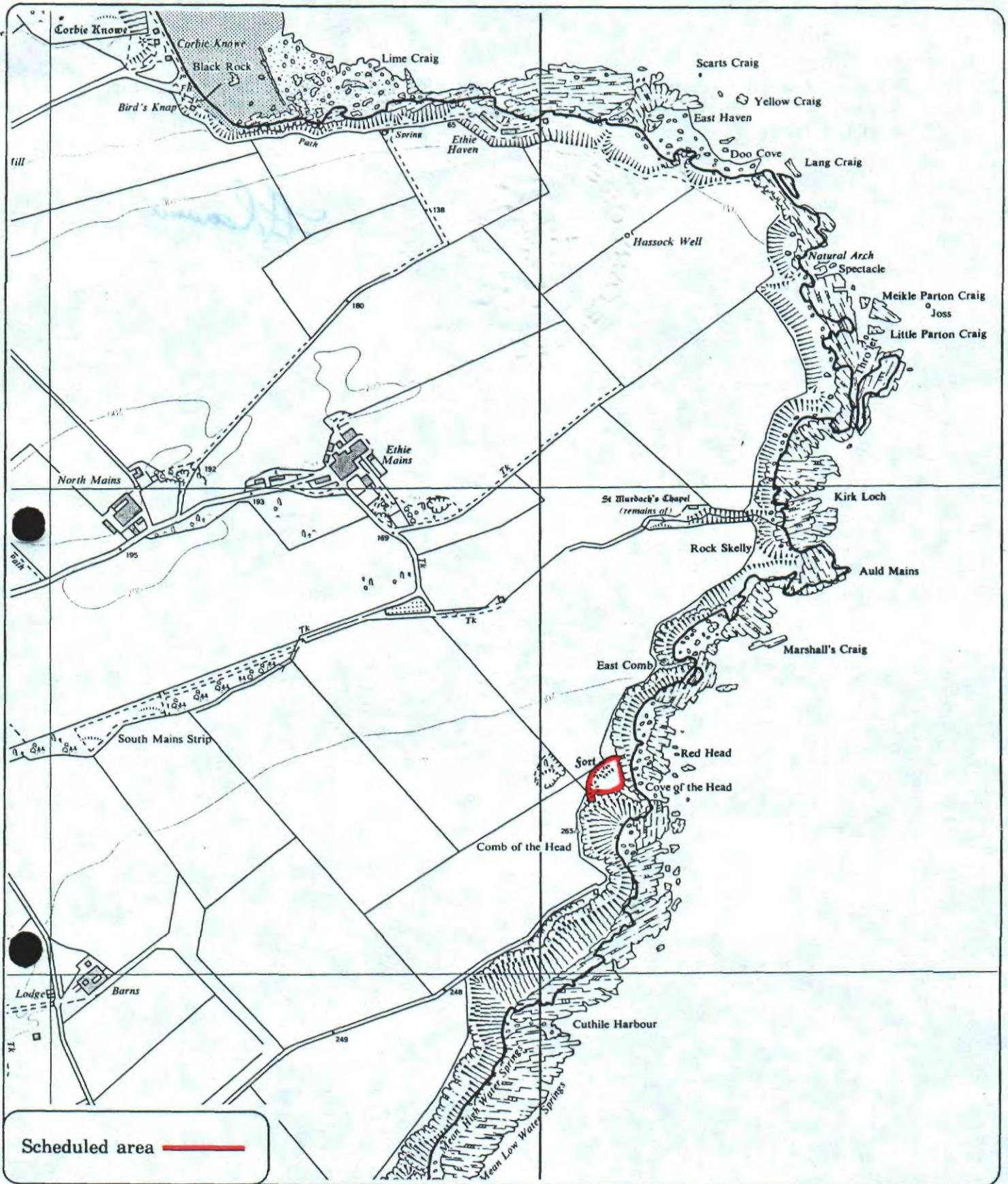
Historic Scotland
20 Brandon Street
Edinburgh
EH3 5RA

Register on behalf of the Secretary of State for Scotland in the Register of the County of Angus.

[Redacted]
Solicitor, Edinburgh, Agent


F2100337.122

REGISTERS OF SCOTLAND
GENERAL REGISTER OF SASINES
COUNTY OF ANGUS
Fiche 260 Frame 31
Presented and Recorded on 12 MAR 1993

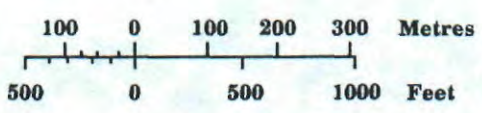


Scheduled area —

Ethie Mains, fort 750m SE of
 Inverkeilor Parish


 N
 Sheet : NO 74 NW

Scale : 1/10,560


 100 0 100 200 300 Metres
 500 0 500 1000 Feet

© Crown copyright reserved